PC & R

Puget Consulting & Restoration

CRTICAL AREA ASSESSMENT REPORT With Biological Evaluation & Mitigation Plan

Hagman Stream Relocation
Anderson Road, Mount Vernon, WA
Parcels: P128692, P128693, P128694, P29511

CONTENTS

1.0 Introduction 3

2.0 Critical Area Qualifications 3

3.0 Project Location 4

4.0 Project Description 4

5.0 Wetland Assessment 4

5.1 Methodologies 5
5.2 Results and Findings ..... 5 - 8

6.0 Stream Assessment ..... 8 - 10

7.0 Biological Evaluation ..... 11 – 14

8.0 Mitigation Measures ..... 14 - 16

9.0 References 17

List of Attachments:

A. Vicinity Map
B. Wetland Determination Data Forms
C. WA Ecology Rating Forms
D. City of Mt. Vernon Worksheet
E. Critical Area Map
F. New Stream Alignment and Planting Plan

1.0 Introduction

The applicants are proposing to expand the existing commercial warehouse to accommodate the growth of the business and to better utilize the layout of the three parcels for Dimensional Communications. This expansion of building, parking, and circular drive will facilitate better access to the entire site for management purposes. These activities will require the relocation and enhancement of a section of Maddox Creek on Parcels P128692, P128693, P128694, P29511, located on Anderson Road, in Mount Vernon, Washington. The properties are currently in commercial / light industrial use.

The 13.33-acre project site is comprised of four parcels and two businesses along Anderson Road (located at 1220 and 1314 Anderson Road), and existing agricultural pasture land. The majority of the lot is relatively flat floodplain with a large wetland feature along the eastern property boundary and two streams that join and flow from north and east to the south.

Per Mount Vernon Municipal County Code 15.40 and Skagit County Code 14.24, this Critical Area Report is required because the project is located in the vicinity of wetlands, wetland buffer, and Fish and Wildlife Habitat Conservation Areas. Additionally, this report provides a complete biological evaluation of the project site and the surroundings as required by Army Corps of Engineers permitting, and a FEMA Floodplain Habitat Assessment to evaluate any critical habitat or protected species that may be adversely impacted by the proposed development.

2.0 Critical Area Qualifications

Puget Consulting & Restoration (PC&R) provides environmental consultation for development projects and specializes in critical area assessments, wetland delineations, shoreline development, as well as mitigation and restoration. The Qualified Biologist for this project Tess Cooper, Owner / Principle Ecologist, has a Bachelor's Degree in Geography, Environment and Resource Management from Western Washington University, a Professional Certificate in Parks Law Enforcement (Environmental Law and Policy) from Skagit Valley College, and multiple professional development training courses in wetlands, critical areas, and shoreline processes. In addition to consulting she has over ten years of combined experience working for state and local jurisdictions in riparian restoration, natural resource management, environmental compliance, critical area planning and biological evaluation. Jazmen Yoder, Intern and Botany student assisted with data collection for wetland delineation.

3.0 Project Location

The property is situated in Section 32, Township 34 North, Range 04 East, within the local jurisdiction of City of Mount Vernon, while a portion of parcel P29511 is located within Skagit County UGA. The project site is located on Anderson Road in Mount Vernon, Washington and within Watershed Resource Inventory Area (WRIA) 3, the Lower Skagit Basin. The property within the project site is zoned Commercial Limited Industrial C-L, Community Commercial C-3, and Medium Density R-1.

4.0 Project Description

The project is proposed in relation to the expansion of an existing commercial facility for Dimensional Communications at 1220 Anderson Road. The site is currently fragmented by multiple critical areas and buffers and is dominated by vacant agriculture fields. In an effort to make the commercial property more conforming to city zoning and the existing use, the site requires better accessibility. The project is described as three separate actions: 1. Building an addition onto the existing warehouse, 2. Expansion of the current paved parking area and access road, to include improvements to and replacement of a dilapidated stream crossing road and bridge, 3. Relocation and enhancement of a portion of Maddox Creek with the current channel path filled to match existing grade to accommodate the proposed expansion activities. The project has been designed in a way to balance the expectation of the property owner to reasonable economic use of the urban property with the need to preserve and avoid any loss of ecological function. The project development team has carefully created a plan that will result overall in improvements to the watershed including a longer stream channel, more channel complexity, and enhanced riparian function. This report describes the location, function and value of each Critical Area feature including two Type F streams and wetlands.

5.0 Wetland Assessment

Using industry standards, PC&R examined the subject site and areas off-site, within close proximity to the proposed project's limits of disturbance, to determine if any regulated Critical Areas exist outside of the subject property boundaries which would cause associated protective buffers to extend onto the property. In addition to field evaluations, PC&R examined aerial photographs on Skagit County's map systems and Google Earth. Soil survey maps produced by the Natural Resources Conservation Service (NRCS) and the National Wetlands Inventory maps produced by the U.S. Fish and Wildlife Service USFWS) were also evaluated as part of this project review.

5.1 Methodologies

The routine methodologies described in the Washington State Wetlands Identification and Delineation Manual (Washington State Department of Ecology Publication #96-94, March 1997) were used to make a determination, as required by the local jurisdictions. In addition, Puget Consulting & Restoration (PC&R) evaluated the site using the U.S. Army Corps of Engineers Wetland Delineation Manual produced in 1987 and the U.S. Army Corps of Engineers Regional Supplement to the Corps of Engineers Wetland Delineation Manual: Western Mountains, Valleys, and Coast Region produced in May 2010 (hereinafter referred to as "the Corps Regional Supplement").

According to the federal and state methodologies described above, identification of wetlands is based on a three-factor approach involving indicators of hydrophytic vegetation, hydric soils, and presence or evidence of persistent hydrology. Except where noted in the manuals, the three-factor approach discussed above requires positive indicators of hydrophytic vegetation, hydric soils, and wetland hydrology to make a determination that an area is a regulated wetland. Using these manuals, the site characteristics for making a wetland determination include the following:

1.) Examination of the site for hydrophytic vegetation (species present/percent cover);
2.) Examination for the presence of hydric soils in areas where hydrophytic vegetation is present; AND
3.) Examination to determine if adequate hydrology exists within the top 12 inches of the soil horizon for sufficient duration during the growing season.

5.2 Results and Findings

The project site is located within two separate jurisdictions and subject to both Mount Vernon Municipal Code Chapter 15.40, and Skagit County Code Chapter 14.24; which regulate the protection of functions and values of critical areas and the ecological processes that sustain them. This Evaluation determined that there are critical areas within the contributing landscape and in close proximity to the proposed development. Known features and their respective locations, conditions and functions are described in this section.

Multiple wetlands are mapped in the vicinity of this parcel by either Skagit County or the National Wetland Inventory. On March 2, 2017, PC&R personnel investigated the subject parcel and concluded that three wetland and two streams exists within the property boundaries. A site map of the exiting Critical Areas is provided below, showing the current wetland boundaries. Using the WA Dept. of Ecology rating system the wetlands were classified and referred to in this report as Wetlands A, B, and C. General site conditions are described below.

Vegetation

On-site vegetation consisted primarily of a cultivated hay field with a conventional hay/pasture seed mix. These species include but were not limited to:

- Red fescue (*festuca rubra*) FAC
- Orchard grass *(Dactylis glomerata)* FACU
- Common Timothy *(Phleum pratense)* FAC
- Colonial Bentgrass *(Agrostis capillaris)* FAC

Vegetation in the wetland areas of the parcel primarily consisted of a mix of hydrophytic plants (FACW) and plants that can also survive in lower moisture settings (FAC). The three wetlands are composed of two different vegetation communities. Wetlands A and B are associated with the stream channel and a comprised primarily of Reed Canary Grass in contrast to Wetland C which is composed of scrub/shrub and emergent plant communities. Plant species within wetland areas included, but were not limited to:

- Reed Canarygrass (*Phalaris arundinacea*) FACW
- Creeping Buttecup (*Ranunculus repens*) FAC
- Common Rush (*Juncus effucus*) FACW
- Himalayan Blackberry *(Rubus armeniacus)* FAC
- Field Horsetail *(Equisetum arvense)* FAC
- Canadian Thistle *(Cirsium arvense)* FACW
- Pacific Willow *(Salix lasiandra)* FACW

Soils

USGS Web soil survey describes three soil types within the subject parcel: Mt. Vernon very fine sandy loam; Field silt loam, protected; and Terric Medisaprists, 0 to 2 percent slopes. The Mt. Vernon very fine sandy loam is not listed as hydric soils according to NRCS (shown as dark green), while the Field silt loam, protected is minimally hydric with a rating of 10 (shown as light green), and the Terric Medisaprists, 0 to 2 percent slopes has a hydric rating of 100 (shown in red). Detailed descriptions are provided in the wetland soil data sheets are attached below.

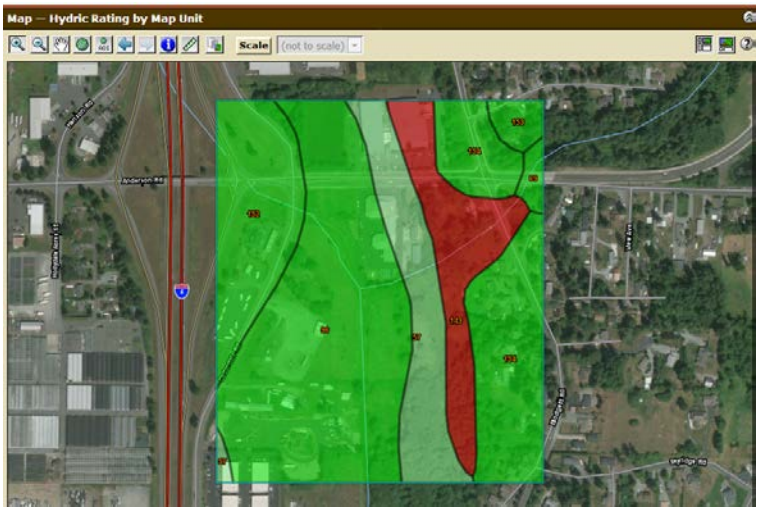

Figure 1: USDA Soil Survey Hydric Soil Map

Soils in the upland areas, did not meet hydric soil criteria due to an absence of hydric indicators as described by Ecology and USACE (2008). Soils in all Wetlands A, B, and C were observed to have hydric indicators and were consistent with survey data. Soil survey data indicated loamy sands, and field data were indicative of these texture classifications. The wetland soil pits exhibited USACE hydric indicators, namely hydrogen sulfide (A4), and depleted below dark surface (A11).

Hydrology

Our reconnaissance occurred toward the end of the wet season for this region (June, 2017). Precipitation was greater than average for winter months when compared to historic weather data. Natural wetlands in the area were showing signs of reaching capacity water levels at the time of the hydrologic investigations. Furthermore, downstream conditions and the presence of stream obstructions (beaver dam) have created unusually high flow and flooding conditions.

A combination of wetland hydrology characteristics of surface water (A1), high water table (A2), and saturation (A3) were observed in all test pits within the wetland areas. Wetlands A and B are classified as riverine wetlands associated with the floodplain of Flowers Drainage and are primarily fed by channel overflow. Wetland C, a depressional wetland, is primarily fed by surface and groundwater which generally flows down-gradient from the eastern property margin towards the wetland.

Wetland Classifications

PC&R classified the regulated Critical Areas pursuant to the applicable Code Chapters and are described below, WA Wetland Rating forms are attached for review.

Wetland A	Size: .38 ac	HGM Classification: Riverine	Class: III
Cowardin Classification: R2EMA (Riverine, Lower Perennial, Emergent, Temporary Flooded)			
Description: Wetland A is a narrow wetland that runs lengthwise between the stream channel and the parking lot, this low area in the floodplain collects water as it overtops the stream channel during high water events comprised mostly of Reed Canary Grass.			

Wetland B	Size: .23 ac	HGM Classification: Riverine	Class: III
Cowardin Classification: R2EMA (Riverine, Lower Perennial, Emergent, Temporary Flooded)			
Description: Wetland B is a smaller floodplain wetland along the stream channel, in a natural depression that also collects standing water during high water events comprised mostly of Reed Canary Grass.			

Wetland C	Size: 3.2 ac	HGM Classification: Depressional	Class: II
Cowardin Classification: PEM1C (Palustrine, Emergent, Persistent, Seasonally Flooded)			
Description: Wetland C is located in the eastern portion of the project site adjacent to Blodgett Road. A large depressional wetland comprised mostly of persistent emergent vegetation. Water in this wetland is from direct precipitation, stormwater runoff from surrounding development, and ground water.			

Determination

Wetlands A and B, two Class III riverine wetlands, exist on the primary project site; Wetland C a Class II depressional wetland is adjacent to the subject warehouse expansion but in the vicinity of the new stream alignment. Using the City of Mount Vernon managed ecosystem alternative buffer system the two streams in addition to wetlands A and B are regulated as a combined system with one critical area edge and in conjunction to the proposed development is subject to Natural System 75 foot buffer and a 200 foot management zone.

6.0 Stream Assessment

Classification

Two streams are within the proposed project site, Maddox Creek (500 linear feet stretch) and Flowers Creek Drainage (900 linear feet stretch), the stream classification for both as recorded in city inventories is Type F (Fish Bearing) Streams.

Vegetation

The vegetative cover of the site, including the stream, banks, riparian area, wetland areas, and flood hazard areas extending 100 feet upstream and downstream from the property line is varied. Flowers drainage is characterized by a low gradient environment typically surrounded by commercial/industrial development, the Interstate 5 infrastructure, and agricultural fields. Much of the drainage in the vicinity of the project area is either hardened through culverts and routed under roadways or is modified into straightened drainage control remnants from past agricultural use ditches. The stream channel is dominated by grass species, especially Reed Canary Grass, lacking canopy cover, and is associated with low quality riparian vegetation.

Maddox Creek has two distinct vegetation types; upstream from the project site is characterized by a steeper gradient stream channel, that is primarily urban residential, portions of the creek are vegetated with coniferous forest species including Western Redcedar, Western Hemlock, Red Alder, Salmon Berry, and Himilayan Blackberry. Downstream of the project site Maddox Creek is characterized by low gradient channel that flows through agricultural lands lacking riparian vegetation, until it reaches the Skagit River.

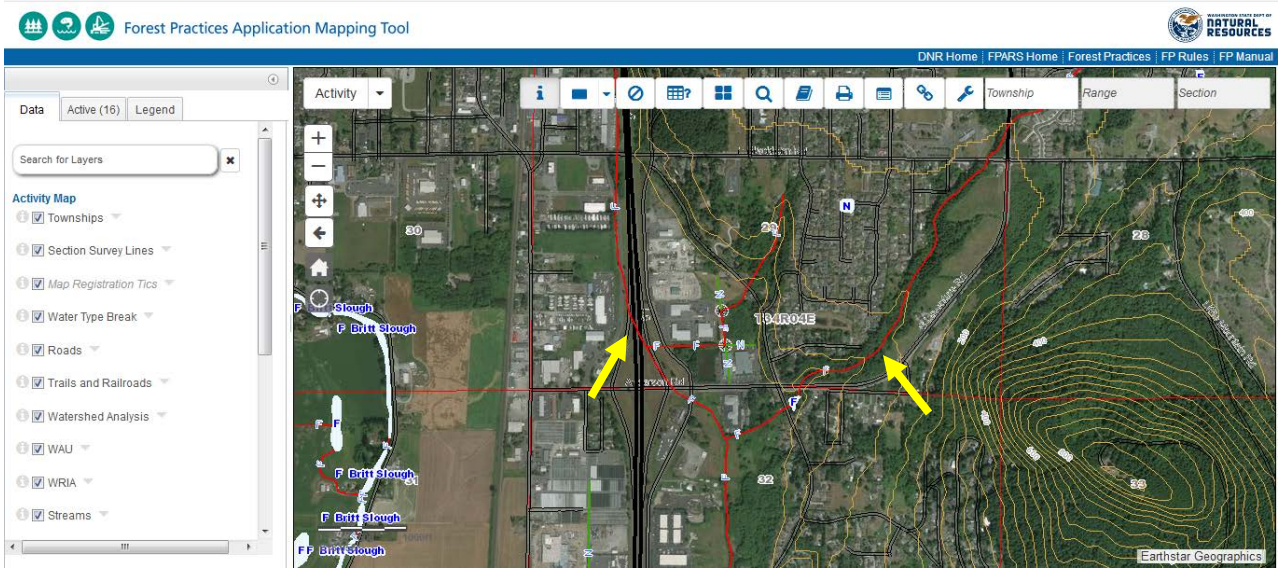

Ecological functions

Maddox Creek has been studied by the City of Mount Vernon and is described as generally being good salmon habitat. The upstream portion of Maddox Creek has approximately 75% canopy cover, the substrate of the stream is pebble, and there is large woody debris (LWD). This portion of the stream can provide valuable shade for temperature control, plenty of detritus input, low sediment load, preferred substrate, as well as LWD for habitat and protection. Downstream of the project site Maddox Creek is predominantly ditched along Interstate 5 and through agricultural fields sediments were mostly fine but with some gravel, and canopy cover is sparse, generally resulting in poor fish habitat.

Steelhead, sea-run cutthroat, and coho have all been observed in Maddox Creek proving sufficient suitable habitat for salmon and trout is present. There is much focus on restoration projects of the Maddox watershed to improve conditions for fish usage. Additionally, Maddox watershed can provide good habitat for native amphibian, bird, and mammal species.

Measures to protect trees and vegetation

There are no plans to remove existing riparian vegetation from the portion of Flowers Creek that is impacted by the proposed development. The contributing area is either already developed impervious surface, or is primarily lacking native vegetation, a minimal amount of vegetated surface will be impacted by the improved stream crossing and bridge replacement. All trees and vegetation that will be removed from Maddox Creek will be replaced with new plantings and many of the trees will be retained onsite to be used as habitat features in the wetland or LWD structures in the new stream channel.

Mount Vernon Municipal Code 15.40.120 Alterations to Stream and/or Management Zones requires the project proponent to evaluate alternative methods of developing the property using the following criteria for justification:

a. Avoid any disturbances to the stream or management zone;
b. Minimize any stream or management zone impacts;
c. Compensate for any stream or management zone impacts;
d. Restore any stream or management zone area impacted or lost temporarily; and
e. Enhance degraded stream habitat to compensate for lost functions and values.

Mitigation sequencing was applied to the planning of this project as follows:

Avoidance	The project area is heavily encumbered by critical areas and buffers, the existing development currently constitutes 3.1 acres or only 23% of the entire project site, which leaves approximately 10 urban acres unusable in the commercial/light industrial zone. The only way to avoid impacts would be to take no action.
Minimize	The proposed expansion has been minimized in a way to primarily encompass the developed footprint onsite and existing impervious surface, a minimal amount of natural area will be converted as part of the expansion. Additionally, the stream crossing and bridge replacement has been located in a manner to repair and improve an already impacted area of the site and stream channel.
Compensate	A 560 foot section of Maddox Creek channel will be relocated and improved. The new channel alignment will not only compensate this loss but will add an additional 480 feet of channel and is engineered to improve channel complexity and water quality function.
Restore	The mitigation plan will install vegetation and restore riparian function along Flowers Creek within the section of buffer and management zone that will be impacted by the warehouse expansion. This will also help to remediate Reed Canary Grass.
Enhance	Additional wetland function will be enhanced with a Himalayan Blackberry remediation project to remove a large area of invasive vegetation from within Wetland C and its buffer area, this area will be planted and monitored to enhance the species diversity of the site.

7.0 Biological Evaluation

The main purpose of this report is to determine the presence of critical fish and wildlife habitat or species of concern associated with the critical areas in the vicinity of the project area (as described above) and to determine the likelihood that the development activity will have adverse impacts.

Maddox Creek drainage is managed by Drainage District 17; much of the natural watercourse has been moved, modified, and straightened to accommodate infrastructure. Because of the need to manage this drainage much of the lower portion of the system is void of vegetation. Because of the use of the watershed by resident salmonid species and the importance to the Skagit System as a whole, Maddox Creek has been the focus of multiple restoration and enhancement project including hedge row vegetation planting, and fish barrier removal.

The characteristics and quantity, of the resources and corresponding functional values found on the site can be described in two separate categories, critical habitats and protected species.

Critical Habitats

Both wetlands and fish-bearing streams exist within the boundaries of these properties. A detailed analysis of each is provided above. Theses habitats are located entirely within the city limits of Mount Vernon or the Skagit County Urban Growth Area. The contributing area is comprised of commercial and light industrial uses, is directly adjacent to Interstate 5, and is bordered high density residential to the east. Historically the site was used as agricultural property, as such the area are comprised of impervious surface, cultivated grasses, and is considered to be in a highly degraded state. The total length of existing stream channel is 1600 feet combined from both streams, and a total of 3.8 acres of wetland.

Protected Species

During our field investigation of the site we did not directly observe any locally or federally listed species utilizing the site and its surroundings. Data from Washington Department of Fish and Wildlife (WDFW) Priority Habitat and Species mapper, (WDFW) Salmonscape, USFWS Critical Habitat for Endangered Species mapper, and Mount Vernon Critical Area maps suggest the occurrence or use of the surroundings by local, regional (state), and federally listed species or species of concern in the immediate vicinity of the project:

Coho Salmon (*Oncorynchus kisutch*); Puget Sound Salmonids utilize the riverine systems for migration, rearing and/or spawning. The stressors on these species are similar to those of other listed Salmon species. Losses to riparian habitats, alterations to habitat building features

(e.g. large woody debris), poor water quality, and losses of prey sources all may affect the success of these other Salmon species.

Coastal Cutthroat (*Oncorhynchus clarki clarki);* is found in most mainstem and some tributary waters where passage to salt water is accessible. The main impact to cutthroat habitat is from sedimentation, changes in composition of spawning gravels, loss of riparian cover and stream temperature elevation.

An analysis of impacts to valuable resources

No Action – In an effort to completely avoid impacts to regulated critical areas, their buffers, and vital ecosystem functions, the project proponent may choose not to move forward with the expansion of the existing business infrastructure.

Alternative Action - Because the site is extensively encumbered by critical area buffer it is not feasible to move forward with the expansion of the existing business or maximizing use of the remaining 77% of undeveloped property, no alternate expansion plan is feasible without impacting vital resources. With alternative action involving expansion, in an effort to gain additional use and access to the unused portion of the property, the project could propose to harden, culvert, and route the stream course underground to accommodate expansion of warehouse facilities. This alternative was deemed to be a higher impact to ecological function and improbable to approve with current regulations.

Proposed Action – The proposed action involves developing the site to accommodate expansion of the existing business and to gain use and access to the rest of the property. The project has carefully been planned in a way to reduce impacts and minimize additional conversion of natural areas into new development. The infrastructure expansion will encompass an area that is already developed with impervious surface and a relict stream crossing bridge and access road. Additionally, this project incorporates a stream relocation and enhancement project that will both accommodate the commercial expansion and improve watershed function and fish habitat.

Effects of Proposed Action

This development like any development creates temporal impacts to Fish and Wildlife and local ecological functions. Soils are disturbed, vegetation may be removed, and noise is created. These unavoidable impacts however can be minimized through the proper sequencing of the development project. Proper sequencing includes avoidance and minimization efforts. Other efforts to limit short term impacts include the proper implementation of all BMPs, working only during favorable weather conditions including times when a listed species is least likely to be utilizing the site and its surroundings. It is recommended that the proposed development

includes efforts to limit all temporal impacts. We suggest that these efforts will adequately protect local habitats and species such that no “loss” or “take” occurs.

Long-term effects of any development include loss of upland habitats and habitat corridors. However, in the case of this site, with respect to its current condition this project is not expected to create any additional or new long-term effects for any habitats or a listed species. The upland portion of this site is surrounded by commensurate density development and the project has been designed in a way to minimize impacts to critical area buffers. Any long-term effects caused by the project are expected to be negligible and are not likely to diminish any ecological functions.

As part of this proposal we conducted an analysis of the cumulative effects on local ecological conditions including the existing and surrounding uses. The goal of this analysis is the evaluation of existing development and its consistency with other local and state codes. Our analysis evaluates the types, condition and potential impacts posed by this and other developments on the localized critical areas including any listed species associated with the site.

The conditions and/or constraints found on other properties within the larger landscape are similar to those contained on the subject property itself. In general, the surrounding developments and uses are similar to in intensity to those proposed by the applicant. Properties within the immediate surrounding community are both commercial/light industrial or high density residential properties. Because of these prior developments and uses, the habitat and ecological functions found in the area have already been modified or lost. While these developments appear to have been allowed by previous local state and federal code it has overtime contributed to ecological losses.

That stated it is our opinion that current critical area codes now better balance the right to develop private properties with necessary ecological protections. Cumulatively and over-time it is our opinion that allowing the commercial development to this existing property can achieve no net loss of ecological function thru compliance with current codes and requirements. Codes are developed based on best available science and are likely to improve upon existing and substandard stormwater management facilities, include vegetation enhancement, green building materials, required open spaces, and so forth. It further provides opportunities for local regulators and property owners to improve upon localized critical area functions through imposed mitigation or mitigation banks.

Determination

Based on our evaluation and considering the location of the proposed development project, the timing of the project, the species known to utilize the site and its surroundings, the current

condition of the site, the localized habitats, and the proposed mitigation plan we must conclude that the proposed light industrial development project is **not likely to adversely affect** critical areas or listed species including their resources.

In summary, our site inspection of the proposed project site including critical fish and wildlife habitat conservation areas, ESA listed species, or protective buffers on or adjacent to the site in relation to the development plan determined that these resources would not likely experience adverse effects or long-term reduction of designated critical habitat by approval of the proposed project. The mitigation plan and stream relocation project has been designed in a way to benefit the entire watershed and provide an ecological lift of functions and values of the surrounding habitat.

8.0 Mitigation Measures

The site design and planning of this proposal included minimizing and compensating the impacts to Critical Areas and Buffers. Compensatory mitigation is proposed to replace any loss of ecological function from impacts of the proposed construction activities. The objectives and goals of this mitigation plan include: erosion and sedimentation control, restoration of vegetative cover, increase biodiversity of native buffer species, creation of wildlife and fisheries habitat, stormwater management, regulatory mitigation, and reducing invasive plant establishment all in an effort to increase efficient use of the property and provide a net ecological gain to the project site to off-set any unavoidable impacts.

The project is comprised of the following three actions: 1. Building an addition onto the existing warehouse, 2. Expansion of the current paved parking area and access road, to include improvements to and replacement of a dilapidated stream crossing road and bridge, 3. Relocation and enhancement of a portion of Maddox Creek. The areas of impact and proposed mitigation ratios are described in the following table:

	Impacted	New/Added	
Maddox Channel	560 lf	1040 lf	Creation Ratio: 1.9 : 1
Maddox Stream Buffer	16,800 sf	48,075 sf	Creation Ratio: 2.8 : 1
Flowers Stream Buffer	-	22077 sf	Restoration Ratio: 1.3 : 1
Wetland C (lost to new stream)	15,600 sf	-	Enhancement Ratio: 2.4 : 1
Blackberry remediation	-	18,600	
Buffer Planting	-	18,600	

Managed Ecosystem Fees In lieu of Mitigation

	Square Feet	
New Impervious w/in Mgmt Zone 75-200'	1,754	$1 / sf = $1754
New Impervious w/in Buffer 0 -75'	26,285	$4 / sf = $105,140

In an effort to enhance buffer function, for both stream and wetland buffers which are currently dominated by grasses and invasive species, the entire area shown on the planting plan shall be planted with a combination of the proposed species dependant on regular conditions of hydrology and primarily comprised of plugs or bareroot nursery stock as described in the table below.

Coastal Willow *(Salix hookeriana)*	Plugs	6' OC	1200 ea
Red Osier Dogwood *(Cornus alba)*	bareroot stock	6' OC	1200 ea
Oregon Crabapple *(Malus fusca)*	bareroot stock	6' OC	1200 ea
Douglas Spirea *(Spiraea douglasii)*	bareroot stock	6' OC	1200 ea
Black Cottonwood *(Populus trichocarpa)*	bareroot stock	10' OC	60 ea
Western Redcedar *(Thuja plicata)*	bareroot stock	10' OC	60 ea
Western Hemlock *(Tsuga heterophylla)*	bareroot stock	10' OC	60 ea

Performance standards:
Planting should occur following site prep or construction when danger of plant damage has past. Generally, the prime time to install vegetation is during the dormant growing season between November and March. If this planting window is not feasible then plants should be irrigated and monitored closely for plant mortality.

Plant Monitoring and Maintenance Plan: Seven-year monitoring will be conducted to ensure the long-term survival and stability of the riparian planting areas, elements of the monitoring to include (a) annual inspections of the plants, (b) replacement of failed riparian plants, (c) removal of invasive species that may have become established, and (d) photographic documentation of planting success. Monitoring reports shall be submitted bi-annually to the Permit Administrator as prescribed.

Criteria for Success: At the end of the seventh year of the monitoring, the riparian plantings shall be considered successful if the following final performance standards are met: (1) a minimum eighty percent survival rate of the riparian vegetation within the planting areas; (2) a minimum of ninety percent cover within the planting areas by riparian vegetation; (3) less than ten percent cover of invasive species.

**If at any time during the monitoring period these performance standards are not met corrective action will be taken and documented in the monitoring reports.*

Contingency Plan: It shall be the responsibility of those carrying out the maintenance to report "problems" in a timely manner to allow mid-course corrections as agreed upon by a cooperative effort among the applicant, wetland consultant, landscape team, and Permit Administrator. Contingency may include (a) additional planting to replace dead or distressed plants to meet performance standards; (b) plant substitution of type, size, quantity, location and must be approved by the permitting agencies; or (c) adjustment to the maintenance protocol.

Limitations and Use of This Report

This Wetland Report is supplied to Paul Hagman as a means of determining whether any wetlands regulated by the Critical Area Ordinance exist on the site or within close proximity of this proposal of which would affect the permit requirements of the proposed development on the site. The work for this report has conformed to the standard of care employed by professional ecologists in the Puget Sound region. No other representation or warranty, expressed or implied, is made concerning the work or this report. This report is based largely on readily observable conditions and, to a lesser extent, on readily ascertainable conditions. The laws applicable to Critical Areas are subject to varying interpretations. While Puget Consulting & Restoration upheld professional industry standards when completing this review, the information included in this report does not guarantee approval by any federal, state, and/or local permitting agencies. Therefore, the work associated with this proposal shall not commence until permits have been obtained from all applicable agencies. If any questions arise regarding this review, please contact me directly at (360) 678-9814.

Puget Consulting & Restoration

Tess Cooper
Owner / Principal Ecologist

9.0 References

Cowardin LM, Carter V. Golet FC, and Laroe ET (1979), "Classification of Wetland and Deep Water Habitats of the United States," Performed for Office of Biological Services, Fish and Wildlife Services, U.S. Department of the Interior, Washington D.C.

Gretag Macbeth (2000), Munsell Soil Color Charts, New Windsor, New York.

City of Mount Vernon Critical Areas Map, Prepared by City of Mount Vernon.

City of Mt Vernon. 2016. Capital Improvements Plan [2017-2022].

City of Mount Vernon. 2008. Stream Survey Maps. Retrieved from http://www.mountvernonwa.gov/DocumentCenter/View/51 (January 22, 2017).

Department of Natural Resources (DNR). *Forest Applications Mapping Tool*. Washington State Department of Natural Resources https://fortress.wa.gov/dnr/protectiongis/geology/?Theme=natural_hazards (2017)

DonTigny, Madison; Hart, Thomas; Jones, Alexa; Ludden, Josh; and McKole, Maura, "Environmental impact assessment: Maddox Creek culvert removal and habitat restoration project" (2017). *Huxley College Graduate and Undergraduate Publications*. 71. https://cedar.wwu.edu/huxley_stupubs/71

Lee, L.C., K.L. Fetherston, A.K. Knox, and P.L. Fiedler. 2008. *Draft Guidebook to Assessment of Riverine, Slope and Depressional Waters/Wetlands in the City of Mount Vernon, Washington.* Prepared for the City of Mount Vernon by WSP Environment & Energy.

National Resource Conservation Service (NRCS). *Web Soil Survey*. Unites States Department of Agriculture – National Resource Conservation Service. http://websoilsurvey.sc.egov.usda.gov/App/WebSoilSurvey.aspx (2016)

US Fish and Wildlife Service (USFWS), *National Wetland Inventory, Wetland Mapper*. Unites States Department of Fish and Wildlife Services." https://www.fws.gov/wetlands/ (2013)

US Army Corps of Engineers (USACE), *National Wetland Plant List*. http://rsgisias.crrel.usace.army.mil/nwpl_static/mapper/mapper.html# (2013)

bing maps

1220 Anderson Rd, Mount Vernon, WA 98274

Location: 48.39799, -122.32696

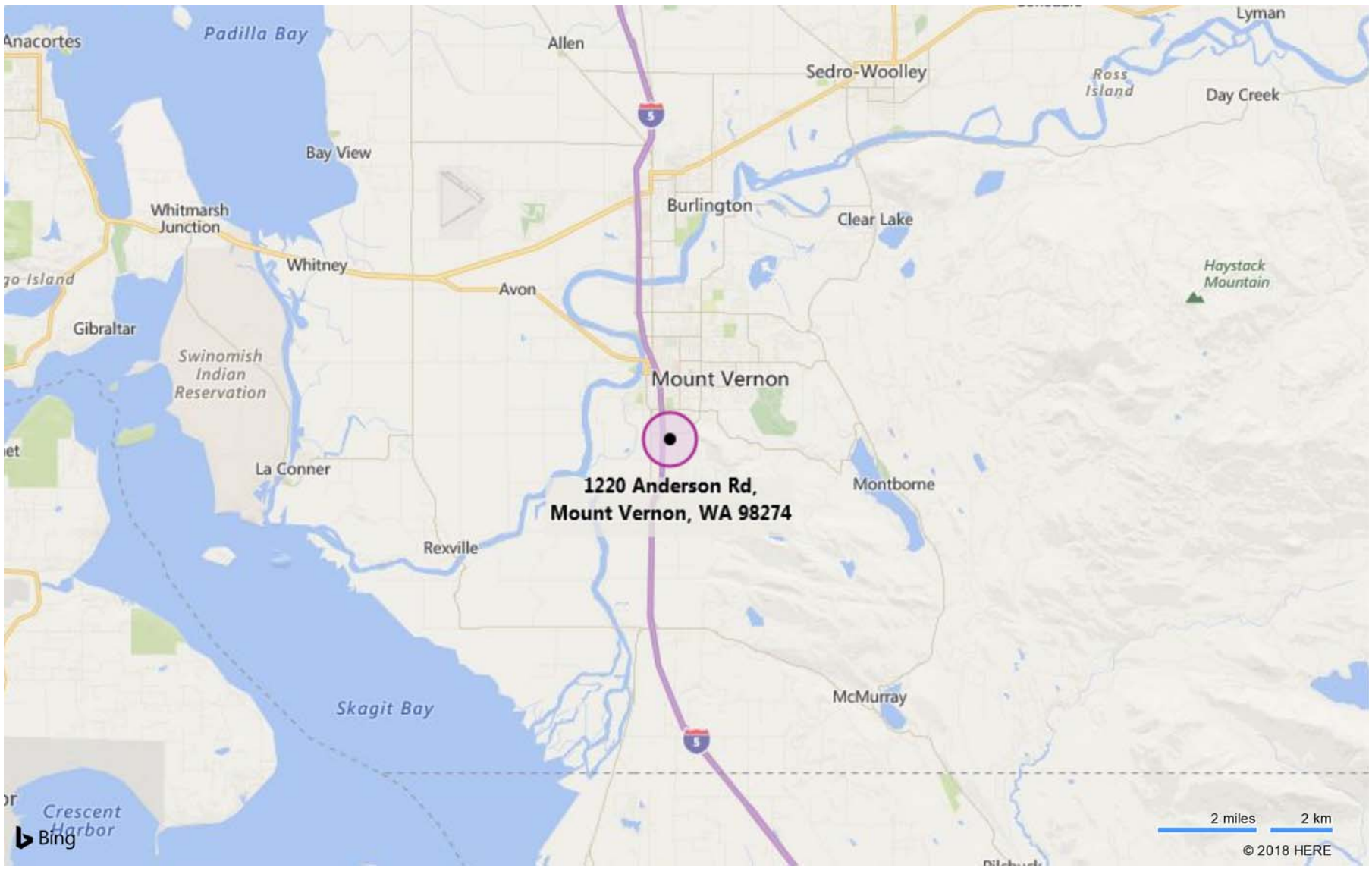

WETLAND DETERMINATION DATA FORM – Western Mountains, Valleys, and Coast Region

Project/Site: Dimensional Communications City/County: Mt Vernon/Skagit Sampling Date: 6/18/17

Applicant/Owner: Paul Hagman State: WA Sampling Point: DP1 A

Investigator(s): Cooper/Yoder Section, Township, Range: S32 T34N R4E

Landform (hillslope, terrace, etc.): Floodplain Local relief (concave, convex, none): none Slope (%): _____

Subregion (LRR): _____ Lat: 48.398703 Long.: -122.327004 Datum: _____

Soil Map Unit Name: Mt. Vernon very fine sandy loam NWI classification: _____

Are climatic / hydrologic conditions on the site typical for this time of year? Yes ✓ No _____ (If no, explain in Remarks.)

Are Vegetation _____, Soil _____, or Hydrology _____ significantly disturbed? Are "Normal Circumstances" present? Yes ✓ No _____

Are Vegetation _____, Soil _____, or Hydrology _____ naturally problematic? (If needed, explain any answers in Remarks.)

SUMMARY OF FINDINGS – Attach site map showing sampling point locations, transects, important features, etc.

Hydrophytic Vegetation Present?	Yes x	No _____	**Is the Sampled Area within a Wetland?** **Yes** x **No** _____
Hydric Soil Present?	Yes x	No _____	
Wetland Hydrology Present?	Yes x	No _____	

Remarks:

VEGETATION – Use scientific names of plants.

Tree Stratum (Plot size: 10m²)	Absolute % Cover	Dominant Species?	Indicator Status
1.			
2. N/A			
3.			
4.			
	_____ = Total Cover		
Sapling/Shrub Stratum (Plot size: 5m²)			
1. Rubus armeniacus	10	Y	FAC
2.			
3.			
4.			
5.			
	10 = Total Cover		
Herb Stratum (Plot size: 1m²)			
1. Phalaris arundinacea	80	Y	FACW
2. Lemna minor	10	N	OBL
3.			
4.			
5.			
6.			
7.			
8.			
9.			
10.			
11.			
	90 = Total Cover		
Woody Vine Stratum (Plot size: _____)			
1.			
2.			
	_____ = Total Cover		

% Bare Ground in Herb Stratum _____

Dominance Test worksheet:

Number of Dominant Species That Are OBL, FACW, or FAC: 2 (A)

Total Number of Dominant Species Across All Strata: 2 (B)

Percent of Dominant Species That Are OBL, FACW, or FAC: 100 (A/B)

Prevalence Index worksheet:

Total % Cover of:		Multiply by:	
OBL species	10	x 1 =	10
FACW species	80	x 2 =	160
FAC species	10	x 3 =	30
FACU species		x 4 =	
UPL species		x 5 =	
Column Totals:	100 (A)		200 (B)

Prevalence Index = B/A = 2

Hydrophytic Vegetation Indicators:

✓ 1 - Rapid Test for Hydrophytic Vegetation

✓ 2 - Dominance Test is >50%

✓ 3 - Prevalence Index is ≤3.0[1]

___ 4 - Morphological Adaptations[1] (Provide supporting data in Remarks or on a separate sheet)

___ 5 - Wetland Non-Vascular Plants[1]

___ Problematic Hydrophytic Vegetation[1] (Explain)

[1]Indicators of hydric soil and wetland hydrology must be present, unless disturbed or problematic.

Hydrophytic Vegetation Present? **Yes** x **No** _____

Remarks:

Pharlis arundinacea showed stunted growth

Surface water at 100%

SOIL

Sampling Point: DP1 A

Profile Description: (Describe to the depth needed to document the indicator or confirm the absence of indicators.)

Depth (inches)	Matrix Color (moist)	Matrix %	Redox Features Color (moist)	Redox %	Type[1]	Loc[2]	Texture	Remarks
0-12	10YR 4/2	100					SL	
12-20	10YR 4/1	80	10YR 5/4	20	C	M	silt loam	

[1]Type: C=Concentration, D=Depletion, RM=Reduced Matrix, CS=Covered or Coated Sand Grains. [2]Location: PL=Pore Lining, M=Matrix.

Hydric Soil Indicators: (Applicable to all LRRs, unless otherwise noted.)

___ Histosol (A1)
___ Histic Epipedon (A2)
___ Black Histic (A3)
x Hydrogen Sulfide (A4)
___ Depleted Below Dark Surface (A11)
___ Thick Dark Surface (A12)
___ Sandy Mucky Mineral (S1)
___ Sandy Gleyed Matrix (S4)
___ Sandy Redox (S5)
___ Stripped Matrix (S6)
___ Loamy Mucky Mineral (F1) (**except MLRA 1**)
___ Loamy Gleyed Matrix (F2)
___ Depleted Matrix (F3)
___ Redox Dark Surface (F6)
___ Depleted Dark Surface (F7)
___ Redox Depressions (F8)

Indicators for Problematic Hydric Soils[3]:

___ 2 cm Muck (A10)
___ Red Parent Material (TF2)
___ Very Shallow Dark Surface (TF12)
___ Other (Explain in Remarks)

[3]Indicators of hydrophytic vegetation and wetland hydrology must be present, unless disturbed or problematic.

Restrictive Layer (if present):

Type: _____

Depth (inches): _____

Hydric Soil Present? **Yes** x **No** ___

Remarks:

HYDROLOGY

Wetland Hydrology Indicators:

Primary Indicators (minimum of one required; check all that apply)

x Surface Water (A1)
___ High Water Table (A2)
x Saturation (A3)
___ Water Marks (B1)
___ Sediment Deposits (B2)
___ Drift Deposits (B3)
___ Algal Mat or Crust (B4)
___ Iron Deposits (B5)
___ Surface Soil Cracks (B6)
___ Inundation Visible on Aerial Imagery (B7)
___ Sparsely Vegetated Concave Surface (B8)
___ Water-Stained Leaves (B9) (**except MLRA 1, 2, 4A, and 4B)**
___ Salt Crust (B11)
___ Aquatic Invertebrates (B13)
x Hydrogen Sulfide Odor (C1)
___ Oxidized Rhizospheres along Living Roots (C3)
___ Presence of Reduced Iron (C4)
___ Recent Iron Reduction in Tilled Soils (C6)
x Stunted or Stressed Plants (D1) (**LRR A**)
___ Other (Explain in Remarks)

Secondary Indicators (2 or more required)

___ Water-Stained Leaves (B9) (**MLRA 1, 2, 4A, and 4B)**
___ Drainage Patterns (B10)
___ Dry-Season Water Table (C2)
___ Saturation Visible on Aerial Imagery (C9)
___ Geomorphic Position (D2)
___ Shallow Aquitard (D3)
___ FAC-Neutral Test (D5)
___ Raised Ant Mounds (D6) (**LRR A**)
___ Frost-Heave Hummocks (D7)

Field Observations:

Surface Water Present? Yes x No ___ Depth (inches): 6"

Water Table Present? Yes x No ___ Depth (inches): to surface

Saturation Present? (includes capillary fringe) Yes x No ___ Depth (inches): to surface

Wetland Hydrology Present? **Yes** x **No** ___

Describe Recorded Data (stream gauge, monitoring well, aerial photos, previous inspections), if available:

Remarks:

WETLAND DETERMINATION DATA FORM – Western Mountains, Valleys, and Coast Region

Project/Site: Dimensional Communications City/County: Mt Vernon/Skagit Sampling Date: 6/18/17

Applicant/Owner: Paul Hagman State: WA Sampling Point: DP2 A

Investigator(s): Cooper/Yoder Section, Township, Range: S32 T34N R4E

Landform (hillslope, terrace, etc.): Slope Local relief (concave, convex, none): _____ Slope (%): 4%

Subregion (LRR): _____ Lat: 48.398444 Long.: -122.327022 Datum: _____

Soil Map Unit Name: Mt. Vernon very fine sandy loam NWI classification: _____

Are climatic / hydrologic conditions on the site typical for this time of year? Yes x No _____ (If no, explain in Remarks.)

Are Vegetation _____, Soil _____, or Hydrology _____ significantly disturbed? Are "Normal Circumstances" present? Yes x No _____

Are Vegetation _____, Soil _____, or Hydrology _____ naturally problematic? (If needed, explain any answers in Remarks.)

SUMMARY OF FINDINGS – Attach site map showing sampling point locations, transects, important features, etc.

Hydrophytic Vegetation Present?	Yes x	No _____	**Is the Sampled Area within a Wetland?** **Yes** x **No** _____
Hydric Soil Present?	Yes x	No _____	
Wetland Hydrology Present?	Yes x	No _____	

Remarks:

VEGETATION – Use scientific names of plants.

Tree Stratum (Plot size: 10m²)	Absolute % Cover	Dominant Species?	Indicator Status
1.			
2. N/A			
3.			
4.			
	_____ = Total Cover		

Sapling/Shrub Stratum (Plot size: 5m²)			
1.			
2. N/A			
3.			
4.			
5.			
	_____ = Total Cover		

Herb Stratum (Plot size: 1m²)			
1. Phalaris arundinacea	80	Y	FACW
2.			
3.			
4.			
5.			
6.			
7.			
8.			
9.			
10.			
11.			
	80 = Total Cover		

Woody Vine Stratum (Plot size: _____)			
1.			
2.			
	20 = Total Cover		

% Bare Ground in Herb Stratum 20

Dominance Test worksheet:

Number of Dominant Species That Are OBL, FACW, or FAC: 1 (A)

Total Number of Dominant Species Across All Strata: 1 (B)

Percent of Dominant Species That Are OBL, FACW, or FAC: 100% (A/B)

Prevalence Index worksheet:

Total % Cover of:		Multiply by:
OBL species	_____	x 1 = _____
FACW species	80	x 2 = 160
FAC species	_____	x 3 = _____
FACU species	_____	x 4 = _____
UPL species	_____	x 5 = _____
Column Totals:	80 (A)	160 (B)

Prevalence Index = B/A = 2

Hydrophytic Vegetation Indicators:

x 1 - Rapid Test for Hydrophytic Vegetation

x 2 - Dominance Test is >50%

x 3 - Prevalence Index is ≤3.0[1]

___ 4 - Morphological Adaptations[1] (Provide supporting data in Remarks or on a separate sheet)

___ 5 - Wetland Non-Vascular Plants[1]

___ Problematic Hydrophytic Vegetation[1] (Explain)

[1]Indicators of hydric soil and wetland hydrology must be present, unless disturbed or problematic.

Hydrophytic Vegetation Present? **Yes** x **No** _____

Remarks:

Stunted growth
100% saturation/inundation

SOIL

Sampling Point: DP2 A

Profile Description: (Describe to the depth needed to document the indicator or confirm the absence of indicators.)

Depth (inches)	Matrix Color (moist)	Matrix %	Redox Features Color (moist)	Redox %	Type[1]	Loc[2]	Texture	Remarks
0-10	10YR 4/2	100					SL	
10-20	10YR 4/1	90	10YR 5/4	10	C	M	silt loam	

[1]Type: C=Concentration, D=Depletion, RM=Reduced Matrix, CS=Covered or Coated Sand Grains. [2]Location: PL=Pore Lining, M=Matrix.

Hydric Soil Indicators: (Applicable to all LRRs, unless otherwise noted.)

- ___ Histosol (A1)
- ___ Histic Epipedon (A2)
- ___ Black Histic (A3)
- x Hydrogen Sulfide (A4)
- ___ Depleted Below Dark Surface (A11)
- ___ Thick Dark Surface (A12)
- ___ Sandy Mucky Mineral (S1)
- ___ Sandy Gleyed Matrix (S4)
- ___ Sandy Redox (S5)
- ___ Stripped Matrix (S6)
- ___ Loamy Mucky Mineral (F1) (**except MLRA 1**)
- ___ Loamy Gleyed Matrix (F2)
- ___ Depleted Matrix (F3)
- ___ Redox Dark Surface (F6)
- ___ Depleted Dark Surface (F7)
- ___ Redox Depressions (F8)

Indicators for Problematic Hydric Soils[3]:

- ___ 2 cm Muck (A10)
- ___ Red Parent Material (TF2)
- ___ Very Shallow Dark Surface (TF12)
- ___ Other (Explain in Remarks)

[3]Indicators of hydrophytic vegetation and wetland hydrology must be present, unless disturbed or problematic.

Restrictive Layer (if present):

Type: _____

Depth (inches): _____

Hydric Soil Present? **Yes** x **No** ___

Remarks:

HYDROLOGY

Wetland Hydrology Indicators:

Primary Indicators (minimum of one required; check all that apply)

- x Surface Water (A1)
- ___ High Water Table (A2)
- x Saturation (A3)
- ___ Water Marks (B1)
- ___ Sediment Deposits (B2)
- ___ Drift Deposits (B3)
- ___ Algal Mat or Crust (B4)
- ___ Iron Deposits (B5)
- x Surface Soil Cracks (B6)
- ___ Inundation Visible on Aerial Imagery (B7)
- ___ Sparsely Vegetated Concave Surface (B8)
- ___ Water-Stained Leaves (B9) (**except MLRA 1, 2, 4A, and 4B)**
- ___ Salt Crust (B11)
- x Aquatic Invertebrates (B13)
- x Hydrogen Sulfide Odor (C1)
- ___ Oxidized Rhizospheres along Living Roots (C3)
- ___ Presence of Reduced Iron (C4)
- ___ Recent Iron Reduction in Tilled Soils (C6)
- x Stunted or Stressed Plants (D1) (**LRR A**)
- ___ Other (Explain in Remarks)

Secondary Indicators (2 or more required)

- ___ Water-Stained Leaves (B9) (**MLRA 1, 2, 4A, and 4B)**
- ___ Drainage Patterns (B10)
- ___ Dry-Season Water Table (C2)
- ___ Saturation Visible on Aerial Imagery (C9)
- ___ Geomorphic Position (D2)
- ___ Shallow Aquitard (D3)
- ___ FAC-Neutral Test (D5)
- ___ Raised Ant Mounds (D6) (**LRR A**)
- ___ Frost-Heave Hummocks (D7)

Field Observations:

Surface Water Present? Yes x No ___ Depth (inches): _____

Water Table Present? Yes x No ___ Depth (inches): _____

Saturation Present? (includes capillary fringe) Yes x No ___ Depth (inches): _____

Wetland Hydrology Present? **Yes** x **No** ___

Describe Recorded Data (stream gauge, monitoring well, aerial photos, previous inspections), if available:

Remarks:

WETLAND DETERMINATION DATA FORM – Western Mountains, Valleys, and Coast Region

Project/Site: Dimensional Communications City/County: Mt Vernon/Skagit Sampling Date: 6/18/17

Applicant/Owner: Paul Hagman State: WA Sampling Point: DP3 A

Investigator(s): Cooper/Yoder Section, Township, Range: S32 T34N R4E

Landform (hillslope, terrace, etc.): _____ Local relief (concave, convex, none): _____ Slope (%): _____

Subregion (LRR): _____ Lat: 48.398252 Long.: -122.326829 Datum: _____

Soil Map Unit Name: Mt. Vernon very fine sandy loam NWI classification: _____

Are climatic / hydrologic conditions on the site typical for this time of year? Yes X x (If no, explain in Remarks.)

Are Vegetation _____, Soil _____, or Hydrology _____ significantly disturbed? Are "Normal Circumstances" present? xYes No _____

Are Vegetation _____, Soil _____, or Hydrology _____ naturally problematic? (If needed, explain any answers in Remarks.)

SUMMARY OF FINDINGS – Attach site map showing sampling point locations, transects, important features, etc.

Hydrophytic Vegetation Present?	Yes x	No _____	**Is the Sampled Area within a Wetland?** **Yes** x **No** _____
Hydric Soil Present?	Yes x	No _____	
Wetland Hydrology Present?	Yes x	No _____	

Remarks:

VEGETATION – Use scientific names of plants.

Tree Stratum (Plot size: 10m²)	Absolute % Cover	Dominant Species?	Indicator Status
1.			
2. N/A			
3.			
4.			
	_____ = Total Cover		
Sapling/Shrub Stratum (Plot size: 5m²)			
1. N/A			
2.			
3.			
4.			
5.			
	_____ = Total Cover		
Herb Stratum (Plot size: 1m²)			
1. Phalaris arundinacea	60	y	FACW
2. Lemna minor	60	y	OBL
3.			
4.			
5.			
6.			
7.			
8.			
9.			
10.			
11.			
	120 = Total Cover		
Woody Vine Stratum (Plot size: _____)			
1.			
2.			
	20 = Total Cover		

% Bare Ground in Herb Stratum 20

Dominance Test worksheet:

Number of Dominant Species That Are OBL, FACW, or FAC: 2 (A)

Total Number of Dominant Species Across All Strata: 2 (B)

Percent of Dominant Species That Are OBL, FACW, or FAC: 100% (A/B)

Prevalence Index worksheet:

Total % Cover of:		Multiply by:	
OBL species	60	x 1 =	60
FACW species	60	x 2 =	120
FAC species		x 3 =	
FACU species		x 4 =	
UPL species		x 5 =	
Column Totals:	120 (A)		180 (B)

Prevalence Index = B/A = 1.5

Hydrophytic Vegetation Indicators:

- x 1 - Rapid Test for Hydrophytic Vegetation
- x 2 - Dominance Test is >50%
- x 3 - Prevalence Index is ≤3.0[1]
- ___ 4 - Morphological Adaptations[1] (Provide supporting data in Remarks or on a separate sheet)
- ___ 5 - Wetland Non-Vascular Plants[1]
- ___ Problematic Hydrophytic Vegetation[1] (Explain)

[1]Indicators of hydric soil and wetland hydrology must be present, unless disturbed or problematic.

Hydrophytic Vegetation Present? **Yes** x **No** _____

Remarks:

Pharlis arundinacea showed stunted growth

Surface water at 100%, where 20% of the "bare ground" is underwater

SOIL

Sampling Point: DP3 A

Profile Description: (Describe to the depth needed to document the indicator or confirm the absence of indicators.)

Depth (inches)	Matrix Color (moist)	Matrix %	Redox Features Color (moist)	Redox %	Type[1]	Loc[2]	Texture	Remarks
0-10	10YR 3/1	100					SL	
10-20	10YR 4/1	80	10YR 5/2	20	C	M	SL	

[1]Type: C=Concentration, D=Depletion, RM=Reduced Matrix, CS=Covered or Coated Sand Grains. [2]Location: PL=Pore Lining, M=Matrix.

Hydric Soil Indicators: (Applicable to all LRRs, unless otherwise noted.)

- ___ Histosol (A1)
- ___ Histic Epipedon (A2)
- ___ Black Histic (A3)
- x Hydrogen Sulfide (A4)
- ___ Depleted Below Dark Surface (A11)
- ___ Thick Dark Surface (A12)
- ___ Sandy Mucky Mineral (S1)
- ___ Sandy Gleyed Matrix (S4)
- ___ Sandy Redox (S5)
- ___ Stripped Matrix (S6)
- ___ Loamy Mucky Mineral (F1) (**except MLRA 1**)
- ___ Loamy Gleyed Matrix (F2)
- ___ Depleted Matrix (F3)
- ___ Redox Dark Surface (F6)
- ___ Depleted Dark Surface (F7)
- ___ Redox Depressions (F8)

Indicators for Problematic Hydric Soils[3]:

- ___ 2 cm Muck (A10)
- ___ Red Parent Material (TF2)
- ___ Very Shallow Dark Surface (TF12)
- ___ Other (Explain in Remarks)

[3]Indicators of hydrophytic vegetation and wetland hydrology must be present, unless disturbed or problematic.

Restrictive Layer (if present):

Type: _____

Depth (inches): _____

Hydric Soil Present? **Yes** x **No** ___

Remarks:

HYDROLOGY

Wetland Hydrology Indicators:

Primary Indicators (minimum of one required; check all that apply)

- x Surface Water (A1)
- ___ High Water Table (A2)
- x Saturation (A3)
- ___ Water Marks (B1)
- ___ Sediment Deposits (B2)
- ___ Drift Deposits (B3)
- ___ Algal Mat or Crust (B4)
- ___ Iron Deposits (B5)
- ___ Surface Soil Cracks (B6)
- ___ Inundation Visible on Aerial Imagery (B7)
- ___ Sparsely Vegetated Concave Surface (B8)
- ___ Water-Stained Leaves (B9) (**except MLRA 1, 2, 4A, and 4B)**
- ___ Salt Crust (B11)
- x Aquatic Invertebrates (B13)
- x Hydrogen Sulfide Odor (C1)
- ___ Oxidized Rhizospheres along Living Roots (C3)
- ___ Presence of Reduced Iron (C4)
- ___ Recent Iron Reduction in Tilled Soils (C6)
- x Stunted or Stressed Plants (D1) (**LRR A**)
- ___ Other (Explain in Remarks)

Secondary Indicators (2 or more required)

- ___ Water-Stained Leaves (B9) (**MLRA 1, 2, 4A, and 4B)**
- ___ Drainage Patterns (B10)
- ___ Dry-Season Water Table (C2)
- ___ Saturation Visible on Aerial Imagery (C9)
- ___ Geomorphic Position (D2)
- ___ Shallow Aquitard (D3)
- ___ FAC-Neutral Test (D5)
- ___ Raised Ant Mounds (D6) (**LRR A**)
- ___ Frost-Heave Hummocks (D7)

Field Observations:

Surface Water Present? Yes x No ___ Depth (inches): _____

Water Table Present? Yes x No ___ Depth (inches): _____

Saturation Present? (includes capillary fringe) Yes x No ___ Depth (inches): _____

Wetland Hydrology Present? **Yes** x **No** ___

Describe Recorded Data (stream gauge, monitoring well, aerial photos, previous inspections), if available:

Remarks:

Aquatic invertebrates I saw here include an amphibian (frog) and water beetles

WETLAND DETERMINATION DATA FORM – Western Mountains, Valleys, and Coast Region

Project/Site: Dimensional Communications City/County: Mt Vernon/Skagit Sampling Date: 6/18/2017

Applicant/Owner: Paul Hagman State: WA Sampling Point: DP4A

Investigator(s): Cooper/Yoder Section, Township, Range: S32 T34N R4E

Landform (hillslope, terrace, etc.): flood plain Local relief (concave, convex, none): flat Slope (%): _____

Subregion (LRR): _____ Lat: 48.398246 Long.: -122.326758 Datum: _____

Soil Map Unit Name: Mt. Vernon very fine sandy loam NWI classification: _____

Are climatic / hydrologic conditions on the site typical for this time of year? Yes _____ No x (If no, explain in Remarks.)

Are Vegetation _____, Soil _____, or Hydrology _____ significantly disturbed? Are "Normal Circumstances" present? Yes _____ No x

Are Vegetation _____, Soil _____, or Hydrology _____ naturally problematic? (If needed, explain any answers in Remarks.)

SUMMARY OF FINDINGS – Attach site map showing sampling point locations, transects, important features, etc.

Hydrophytic Vegetation Present?	Yes x	No _____	**Is the Sampled Area within a Wetland?** **Yes** _____ **No** x
Hydric Soil Present?	Yes _____	No x	
Wetland Hydrology Present?	Yes _____	No x	

Remarks:

VEGETATION – Use scientific names of plants.

Tree Stratum (Plot size: 10m²)	Absolute % Cover	Dominant Species?	Indicator Status
1.			
2. N/A			
3.			
4.			
	_____ = Total Cover		
Sapling/Shrub Stratum (Plot size: 5m²)			
1.			
2.			
3. N/A			
4.			
5.			
	_____ = Total Cover		
Herb Stratum (Plot size: 1m²)			
1. Phalaris arundinacee	90	y	FACW
2. Galium aparine	10	n	FACU
3. Equisetum arvense	15	n	FAC
4.			
5.			
6.			
7.			
8.			
9.			
10.			
11.			
	115 = Total Cover		
Woody Vine Stratum (Plot size: _____)			
1.			
2.			
	_____ = Total Cover		
% Bare Ground in Herb Stratum _____			

Dominance Test worksheet:

Number of Dominant Species That Are OBL, FACW, or FAC: 1 (A)

Total Number of Dominant Species Across All Strata: 1 (B)

Percent of Dominant Species That Are OBL, FACW, or FAC: 100% (A/B)

Prevalence Index worksheet:

Total % Cover of:		Multiply by:	
OBL species		x 1 =	
FACW species	90	x 2 =	180
FAC species	15	x 3 =	45
FACU species	10	x 4 =	40
UPL species		x 5 =	
Column Totals:	115 (A)		265 (B)

Prevalence Index = B/A = 2.3

Hydrophytic Vegetation Indicators:

x 1 - Rapid Test for Hydrophytic Vegetation

x 2 - Dominance Test is >50%

x 3 - Prevalence Index is ≤3.0[1]

___ 4 - Morphological Adaptations[1] (Provide supporting data in Remarks or on a separate sheet)

___ 5 - Wetland Non-Vascular Plants[1]

___ Problematic Hydrophytic Vegetation[1] (Explain)

[1]Indicators of hydric soil and wetland hydrology must be present, unless disturbed or problematic.

Hydrophytic Vegetation Present? **Yes** x **No** _____

Remarks:

SOIL

Sampling Point: DP4 A

Profile Description: (Describe to the depth needed to document the indicator or confirm the absence of indicators.)

Depth (inches)	Matrix Color (moist)	Matrix %	Redox Features Color (moist)	Redox %	Type[1]	Loc[2]	Texture	Remarks
0-20	10YR 4/1	100	N/A					

[1]Type: C=Concentration, D=Depletion, RM=Reduced Matrix, CS=Covered or Coated Sand Grains. [2]Location: PL=Pore Lining, M=Matrix.

Hydric Soil Indicators: (Applicable to all LRRs, unless otherwise noted.)

___ Histosol (A1)
___ Histic Epipedon (A2)
___ Black Histic (A3)
___ Hydrogen Sulfide (A4)
___ Depleted Below Dark Surface (A11)
___ Thick Dark Surface (A12)
___ Sandy Mucky Mineral (S1)
___ Sandy Gleyed Matrix (S4)
___ Sandy Redox (S5)
___ Stripped Matrix (S6)
___ Loamy Mucky Mineral (F1) (**except MLRA 1**)
___ Loamy Gleyed Matrix (F2)
___ Depleted Matrix (F3)
___ Redox Dark Surface (F6)
___ Depleted Dark Surface (F7)
___ Redox Depressions (F8)

Indicators for Problematic Hydric Soils[3]:

___ 2 cm Muck (A10)
___ Red Parent Material (TF2)
___ Very Shallow Dark Surface (TF12)
___ Other (Explain in Remarks)

[3]Indicators of hydrophytic vegetation and wetland hydrology must be present, unless disturbed or problematic.

Restrictive Layer (if present):

Type: _____

Depth (inches): _____

Hydric Soil Present? **Yes** _____ **No** x

Remarks:

HYDROLOGY

Wetland Hydrology Indicators:

Primary Indicators (minimum of one required; check all that apply)

___ Surface Water (A1)
___ High Water Table (A2)
___ Saturation (A3)
___ Water Marks (B1)
___ Sediment Deposits (B2)
___ Drift Deposits (B3)
___ Algal Mat or Crust (B4)
___ Iron Deposits (B5)
___ Surface Soil Cracks (B6)
___ Inundation Visible on Aerial Imagery (B7)
___ Sparsely Vegetated Concave Surface (B8)
___ Water-Stained Leaves (B9) (**except MLRA 1, 2, 4A, and 4B)**
___ Salt Crust (B11)
___ Aquatic Invertebrates (B13)
___ Hydrogen Sulfide Odor (C1)
___ Oxidized Rhizospheres along Living Roots (C3)
___ Presence of Reduced Iron (C4)
___ Recent Iron Reduction in Tilled Soils (C6)
___ Stunted or Stressed Plants (D1) (**LRR A**)
___ Other (Explain in Remarks)

Secondary Indicators (2 or more required)

___ Water-Stained Leaves (B9) (**MLRA 1, 2, 4A, and 4B)**
___ Drainage Patterns (B10)
___ Dry-Season Water Table (C2)
___ Saturation Visible on Aerial Imagery (C9)
___ Geomorphic Position (D2)
___ Shallow Aquitard (D3)
___ FAC-Neutral Test (D5)
___ Raised Ant Mounds (D6) (**LRR A**)
___ Frost-Heave Hummocks (D7)

Field Observations:

Surface Water Present? Yes _____ No x Depth (inches): _____

Water Table Present? Yes _____ No x Depth (inches): _____

Saturation Present? (includes capillary fringe) Yes _____ No x Depth (inches): _____

Wetland Hydrology Present? **Yes** _____ **No** x

Describe Recorded Data (stream gauge, monitoring well, aerial photos, previous inspections), if available:

Remarks:

WETLAND DETERMINATION DATA FORM – Western Mountains, Valleys, and Coast Region

Project/Site: Dimensional Communications City/County: Mt Vernon/Skagit Sampling Date: 6/18/2017

Applicant/Owner: Paul Hagman State: WA Sampling Point: DP5A

Investigator(s): Cooper/Yoder Section, Township, Range: S32 T34N R4E

Landform (hillslope, terrace, etc.): _____ Local relief (concave, convex, none): _____ Slope (%): _____

Subregion (LRR): _____ Lat: 48.398474 Long.: -122.326931 Datum: _____

Soil Map Unit Name: _____ NWI classification: _____

Are climatic / hydrologic conditions on the site typical for this time of year? Yes _____ No _____ (If no, explain in Remarks.)

Are Vegetation _____, Soil _____, or Hydrology _____ significantly disturbed? Are "Normal Circumstances" present? Yes _____ No _____

Are Vegetation _____, Soil _____, or Hydrology _____ naturally problematic? (If needed, explain any answers in Remarks.)

SUMMARY OF FINDINGS – Attach site map showing sampling point locations, transects, important features, etc.

Hydrophytic Vegetation Present?	Yes x	No _____	**Is the Sampled Area within a Wetland?** **Yes** _____ **No** x
Hydric Soil Present?	Yes _____	No x	
Wetland Hydrology Present?	Yes _____	No x	

Remarks:

VEGETATION – Use scientific names of plants.

Tree Stratum (Plot size: 10m²)	Absolute % Cover	Dominant Species?	Indicator Status
1.			
2. N/A			
3.			
4.			
	_____ = Total Cover		
Sapling/Shrub Stratum (Plot size: 5m²)			
1.			
2.			
3. N/A			
4.			
5.			
	_____ = Total Cover		
Herb Stratum (Plot size: 1m²)			
1. Phalaris arundinacee	100	y	FACW
2. Galium aparine	10	n	FACU
3.			
4.			
5.			
6.			
7.			
8.			
9.			
10.			
11.			
	110 = Total Cover		
Woody Vine Stratum (Plot size: _____)			
1.			
2.			
	_____ = Total Cover		

% Bare Ground in Herb Stratum _____

Dominance Test worksheet:

Number of Dominant Species That Are OBL, FACW, or FAC: 1 (A)

Total Number of Dominant Species Across All Strata: 1 (B)

Percent of Dominant Species That Are OBL, FACW, or FAC: 100 (A/B)

Prevalence Index worksheet:

Total % Cover of:		Multiply by:
OBL species		x 1 =
FACW species	100	x 2 = 200
FAC species		x 3 =
FACU species	10	x 4 = 40
UPL species		x 5 =
Column Totals:	110 (A)	240 (B)

Prevalence Index = B/A = 2.18

Hydrophytic Vegetation Indicators:

x 1 - Rapid Test for Hydrophytic Vegetation

x 2 - Dominance Test is >50%

x 3 - Prevalence Index is ≤3.0[1]

___ 4 - Morphological Adaptations[1] (Provide supporting data in Remarks or on a separate sheet)

___ 5 - Wetland Non-Vascular Plants[1]

___ Problematic Hydrophytic Vegetation[1] (Explain)

[1]Indicators of hydric soil and wetland hydrology must be present, unless disturbed or problematic.

Hydrophytic Vegetation Present? **Yes** x **No** _____

Remarks:

SOIL

Sampling Point: DP5 A

Profile Description: (Describe to the depth needed to document the indicator or confirm the absence of indicators.)

Depth (inches)	Matrix Color (moist)	Matrix %	Redox Features Color (moist)	Redox %	Type[1]	Loc[2]	Texture	Remarks
0-20	10YR 4/1	100	N/A				sandy loam	

[1]Type: C=Concentration, D=Depletion, RM=Reduced Matrix, CS=Covered or Coated Sand Grains. [2]Location: PL=Pore Lining, M=Matrix.

Hydric Soil Indicators: (Applicable to all LRRs, unless otherwise noted.)

___ Histosol (A1)
___ Histic Epipedon (A2)
___ Black Histic (A3)
___ Hydrogen Sulfide (A4)
___ Depleted Below Dark Surface (A11)
___ Thick Dark Surface (A12)
___ Sandy Mucky Mineral (S1)
___ Sandy Gleyed Matrix (S4)
___ Sandy Redox (S5)
___ Stripped Matrix (S6)
___ Loamy Mucky Mineral (F1) (**except MLRA 1**)
___ Loamy Gleyed Matrix (F2)
___ Depleted Matrix (F3)
___ Redox Dark Surface (F6)
___ Depleted Dark Surface (F7)
___ Redox Depressions (F8)

Indicators for Problematic Hydric Soils[3]:

___ 2 cm Muck (A10)
___ Red Parent Material (TF2)
___ Very Shallow Dark Surface (TF12)
___ Other (Explain in Remarks)

[3]Indicators of hydrophytic vegetation and wetland hydrology must be present, unless disturbed or problematic.

Restrictive Layer (if present):

Type: _____

Depth (inches): _____

Hydric Soil Present? **Yes** _____ **No** x

Remarks:

HYDROLOGY

Wetland Hydrology Indicators:

Primary Indicators (minimum of one required; check all that apply)

___ Surface Water (A1)
___ High Water Table (A2)
___ Saturation (A3)
___ Water Marks (B1)
___ Sediment Deposits (B2)
___ Drift Deposits (B3)
___ Algal Mat or Crust (B4)
___ Iron Deposits (B5)
___ Surface Soil Cracks (B6)
___ Inundation Visible on Aerial Imagery (B7)
___ Sparsely Vegetated Concave Surface (B8)
___ Water-Stained Leaves (B9) (**except MLRA 1, 2, 4A, and 4B)**
___ Salt Crust (B11)
___ Aquatic Invertebrates (B13)
___ Hydrogen Sulfide Odor (C1)
___ Oxidized Rhizospheres along Living Roots (C3)
___ Presence of Reduced Iron (C4)
___ Recent Iron Reduction in Tilled Soils (C6)
___ Stunted or Stressed Plants (D1) (**LRR A**)
___ Other (Explain in Remarks)

Secondary Indicators (2 or more required)

___ Water-Stained Leaves (B9) (**MLRA 1, 2, 4A, and 4B)**
___ Drainage Patterns (B10)
___ Dry-Season Water Table (C2)
___ Saturation Visible on Aerial Imagery (C9)
___ Geomorphic Position (D2)
___ Shallow Aquitard (D3)
___ FAC-Neutral Test (D5)
___ Raised Ant Mounds (D6) (**LRR A**)
___ Frost-Heave Hummocks (D7)

Field Observations:

Surface Water Present? Yes _____ No x Depth (inches): _____

Water Table Present? Yes _____ No x Depth (inches): _____

Saturation Present? (includes capillary fringe) Yes _____ No x Depth (inches): _____

Wetland Hydrology Present? **Yes** _____ **No** x

Describe Recorded Data (stream gauge, monitoring well, aerial photos, previous inspections), if available:

Remarks:

WETLAND DETERMINATION DATA FORM – Western Mountains, Valleys, and Coast Region

Project/Site: Dimensional Communications City/County: Mt Vernon/Skagit Sampling Date: 6/23/17

Applicant/Owner: Paul Hagman State: WA Sampling Point: DP1 B

Investigator(s): Cooper/Yoder Section, Township, Range: S32 T34N R4E

Landform (hillslope, terrace, etc.): _____ Local relief (concave, convex, none): _____ Slope (%): _____

Subregion (LRR): _____ Lat: 48.397664 Long. -122.326507 Datum: _____

Soil Map Unit Name: Mt. Vernon very fine sandy loam NWI classification: _____

Are climatic / hydrologic conditions on the site typical for this time of year? Yes x No _____ (If no, explain in Remarks.)

Are Vegetation _____, Soil _____, or Hydrology _____ significantly disturbed? Are "Normal Circumstances" present? Yes x No _____

Are Vegetation _____, Soil _____, or Hydrology _____ naturally problematic? (If needed, explain any answers in Remarks.)

SUMMARY OF FINDINGS – Attach site map showing sampling point locations, transects, important features, etc.

Hydrophytic Vegetation Present?	Yes X	No _____	**Is the Sampled Area within a Wetland?** **Yes** _____ **No** x
Hydric Soil Present?	Yes _____	No x	
Wetland Hydrology Present?	Yes _____	No x	

Remarks:

Tess, this data point is in wetland "b" outside the boundary

VEGETATION – Use scientific names of plants.

Tree Stratum (Plot size: 10m²)	Absolute % Cover	Dominant Species?	Indicator Status
1.			
2. N/A			
3.			
4.			
	_____ = Total Cover		
Sapling/Shrub Stratum (Plot size: 5m²)			
1.			
2.			
3. N/A			
4.			
5.			
	_____ = Total Cover		
Herb Stratum (Plot size: 1m²)			
1. Phalaris arundinacea	100	Y	FACW
2.			
3.			
4.			
5.			
6.			
7.			
8.			
9.			
10.			
11.			
	100 = Total Cover		
Woody Vine Stratum (Plot size: _____)			
1.			
2.			
	_____ = Total Cover		

% Bare Ground in Herb Stratum _____

Dominance Test worksheet:

Number of Dominant Species That Are OBL, FACW, or FAC: 1 (A)

Total Number of Dominant Species Across All Strata: 1 (B)

Percent of Dominant Species That Are OBL, FACW, or FAC: 100% (A/B)

Prevalence Index worksheet:

Total % Cover of:		Multiply by:
OBL species		x 1 =
FACW species	100	x 2 = 200
FAC species		x 3 =
FACU species		x 4 =
UPL species		x 5 =
Column Totals:	100 (A)	200 (B)

Prevalence Index = B/A = 2

Hydrophytic Vegetation Indicators:

x 1 - Rapid Test for Hydrophytic Vegetation

x 2 - Dominance Test is >50%

x 3 - Prevalence Index is ≤3.0[1]

___ 4 - Morphological Adaptations[1] (Provide supporting data in Remarks or on a separate sheet)

___ 5 - Wetland Non-Vascular Plants[1]

___ Problematic Hydrophytic Vegetation[1] (Explain)

[1]Indicators of hydric soil and wetland hydrology must be present, unless disturbed or problematic.

Hydrophytic Vegetation Present? **Yes** x **No** _____

Remarks:

SOIL

Sampling Point: DP1 B

Profile Description: (Describe to the depth needed to document the indicator or confirm the absence of indicators.)

Depth (inches)	Matrix Color (moist)	Matrix %	Redox Features Color (moist)	Redox %	Type[1]	Loc[2]	Texture	Remarks
0-20	10YR 3/2	100	N/A				sandy-loam	

[1]Type: C=Concentration, D=Depletion, RM=Reduced Matrix, CS=Covered or Coated Sand Grains. [2]Location: PL=Pore Lining, M=Matrix.

Hydric Soil Indicators: (Applicable to all LRRs, unless otherwise noted.)

___ Histosol (A1)
___ Histic Epipedon (A2)
___ Black Histic (A3)
___ Hydrogen Sulfide (A4)
___ Depleted Below Dark Surface (A11)
___ Thick Dark Surface (A12)
___ Sandy Mucky Mineral (S1)
___ Sandy Gleyed Matrix (S4)
___ Sandy Redox (S5)
___ Stripped Matrix (S6)
___ Loamy Mucky Mineral (F1) (**except MLRA 1**)
___ Loamy Gleyed Matrix (F2)
___ Depleted Matrix (F3)
___ Redox Dark Surface (F6)
___ Depleted Dark Surface (F7)
___ Redox Depressions (F8)

Indicators for Problematic Hydric Soils[3]:

___ 2 cm Muck (A10)
___ Red Parent Material (TF2)
___ Very Shallow Dark Surface (TF12)
___ Other (Explain in Remarks)

[3]Indicators of hydrophytic vegetation and wetland hydrology must be present, unless disturbed or problematic.

Restrictive Layer (if present):

Type: _____

Depth (inches): _____

Hydric Soil Present? **Yes** _____ **No** x

Remarks:

HYDROLOGY

Wetland Hydrology Indicators:

Primary Indicators (minimum of one required; check all that apply)

___ Surface Water (A1)
___ High Water Table (A2)
___ Saturation (A3)
___ Water Marks (B1)
___ Sediment Deposits (B2)
___ Drift Deposits (B3)
___ Algal Mat or Crust (B4)
___ Iron Deposits (B5)
___ Surface Soil Cracks (B6)
___ Inundation Visible on Aerial Imagery (B7)
___ Sparsely Vegetated Concave Surface (B8)
___ Water-Stained Leaves (B9) (**except MLRA 1, 2, 4A, and 4B)**
___ Salt Crust (B11)
___ Aquatic Invertebrates (B13)
___ Hydrogen Sulfide Odor (C1)
___ Oxidized Rhizospheres along Living Roots (C3)
___ Presence of Reduced Iron (C4)
___ Recent Iron Reduction in Tilled Soils (C6)
___ Stunted or Stressed Plants (D1) (**LRR A**)
___ Other (Explain in Remarks)

Secondary Indicators (2 or more required)

___ Water-Stained Leaves (B9) (**MLRA 1, 2, 4A, and 4B)**
___ Drainage Patterns (B10)
___ Dry-Season Water Table (C2)
___ Saturation Visible on Aerial Imagery (C9)
___ Geomorphic Position (D2)
___ Shallow Aquitard (D3)
___ FAC-Neutral Test (D5)
___ Raised Ant Mounds (D6) (**LRR A**)
___ Frost-Heave Hummocks (D7)

Field Observations:

Surface Water Present? Yes _____ No x Depth (inches): _____

Water Table Present? Yes _____ No x Depth (inches): _____

Saturation Present? (includes capillary fringe) Yes _____ No x Depth (inches): _____

Wetland Hydrology Present? **Yes** _____ **No** x

Describe Recorded Data (stream gauge, monitoring well, aerial photos, previous inspections), if available:

Remarks:

WETLAND DETERMINATION DATA FORM – Western Mountains, Valleys, and Coast Region

Project/Site: Dimensional Communications City/County: Mt Vernon/Skagit Sampling Date: 6/23/17

Applicant/Owner: Paul Hagman State: WA Sampling Point: DP2 B

Investigator(s): Cooper/Yoder Section, Township, Range: S32 T34N R4E

Landform (hillslope, terrace, etc.): _____ Local relief (concave, convex, none): _____ Slope (%): _____

Subregion (LRR): _____ Lat: 48.397737 Long.: -122.326528 Datum: _____

Soil Map Unit Name: Mt. Vernon very fine sandy loam NWI classification: _____

Are climatic / hydrologic conditions on the site typical for this time of year? Yes x No _____ (If no, explain in Remarks.)

Are Vegetation _____, Soil _____, or Hydrology _____ significantly disturbed? Are "Normal Circumstances" present? Yes x No _____

Are Vegetation _____, Soil _____, or Hydrology _____ naturally problematic? (If needed, explain any answers in Remarks.)

SUMMARY OF FINDINGS – Attach site map showing sampling point locations, transects, important features, etc.

Hydrophytic Vegetation Present?	Yes X	No _____	**Is the Sampled Area within a Wetland?** **Yes** _____ **No** x
Hydric Soil Present?	Yes _____	No x	
Wetland Hydrology Present?	Yes _____	No x	

Remarks:

Tess, this data point is in wetland "b" outside the boundary

VEGETATION – Use scientific names of plants.

Tree Stratum (Plot size: 10m²)	Absolute % Cover	Dominant Species?	Indicator Status
1.			
2. N/A			
3.			
4.			
	_____ = Total Cover		
Sapling/Shrub Stratum (Plot size: 5m²)			
1.			
2.			
3. N/A			
4.			
5.			
	_____ = Total Cover		
Herb Stratum (Plot size: 1m²)			
1. Phalaris arundinacea	100	Y	FACW
2.			
3.			
4.			
5.			
6.			
7.			
8.			
9.			
10.			
11.			
	100 = Total Cover		
Woody Vine Stratum (Plot size: _____)			
1.			
2.			
	_____ = Total Cover		

% Bare Ground in Herb Stratum _____

Dominance Test worksheet:

Number of Dominant Species That Are OBL, FACW, or FAC: 1 (A)

Total Number of Dominant Species Across All Strata: 1 (B)

Percent of Dominant Species That Are OBL, FACW, or FAC: 100 (A/B)

Prevalence Index worksheet:

Total % Cover of:		Multiply by:
OBL species	_____	x 1 = _____
FACW species	100	x 2 = 200
FAC species	_____	x 3 = _____
FACU species	_____	x 4 = _____
UPL species	_____	x 5 = _____
Column Totals:	100 (A)	200 (B)

Prevalence Index = B/A = 2

Hydrophytic Vegetation Indicators:

x 1 - Rapid Test for Hydrophytic Vegetation

x 2 - Dominance Test is >50%

x 3 - Prevalence Index is ≤3.0[1]

___ 4 - Morphological Adaptations[1] (Provide supporting data in Remarks or on a separate sheet)

___ 5 - Wetland Non-Vascular Plants[1]

___ Problematic Hydrophytic Vegetation[1] (Explain)

[1]Indicators of hydric soil and wetland hydrology must be present, unless disturbed or problematic.

Hydrophytic Vegetation Present? **Yes** x **No** _____

Remarks:

SOIL

Sampling Point: DP2 B

Profile Description: (Describe to the depth needed to document the indicator or confirm the absence of indicators.)

Depth (inches)	Matrix Color (moist)	Matrix %	Redox Features Color (moist)	Redox %	Type[1]	Loc[2]	Texture	Remarks
0-20	10YR 3/2	100	N/A				sandy-loam	

[1]Type: C=Concentration, D=Depletion, RM=Reduced Matrix, CS=Covered or Coated Sand Grains. [2]Location: PL=Pore Lining, M=Matrix.

Hydric Soil Indicators: (Applicable to all LRRs, unless otherwise noted.)

___ Histosol (A1)
___ Histic Epipedon (A2)
___ Black Histic (A3)
___ Hydrogen Sulfide (A4)
___ Depleted Below Dark Surface (A11)
___ Thick Dark Surface (A12)
___ Sandy Mucky Mineral (S1)
___ Sandy Gleyed Matrix (S4)
___ Sandy Redox (S5)
___ Stripped Matrix (S6)
___ Loamy Mucky Mineral (F1) (**except MLRA 1**)
___ Loamy Gleyed Matrix (F2)
___ Depleted Matrix (F3)
___ Redox Dark Surface (F6)
___ Depleted Dark Surface (F7)
___ Redox Depressions (F8)

Indicators for Problematic Hydric Soils[3]:

___ 2 cm Muck (A10)
___ Red Parent Material (TF2)
___ Very Shallow Dark Surface (TF12)
___ Other (Explain in Remarks)

[3]Indicators of hydrophytic vegetation and wetland hydrology must be present, unless disturbed or problematic.

Restrictive Layer (if present):

Type: _____

Depth (inches): _____

Hydric Soil Present? **Yes** _____ **No** x

Remarks:

For this data point there was no significant soil gradient. This is "upland" from the stream that goes North-South. It's the middle "out of bounds" point in wetland "b"

HYDROLOGY

Wetland Hydrology Indicators:

Primary Indicators (minimum of one required; check all that apply)

___ Surface Water (A1)
___ High Water Table (A2)
___ Saturation (A3)
___ Water Marks (B1)
___ Sediment Deposits (B2)
___ Drift Deposits (B3)
___ Algal Mat or Crust (B4)
___ Iron Deposits (B5)
___ Surface Soil Cracks (B6)
___ Inundation Visible on Aerial Imagery (B7)
___ Sparsely Vegetated Concave Surface (B8)
___ Water-Stained Leaves (B9) (**except MLRA 1, 2, 4A, and 4B)**
___ Salt Crust (B11)
___ Aquatic Invertebrates (B13)
___ Hydrogen Sulfide Odor (C1)
___ Oxidized Rhizospheres along Living Roots (C3)
___ Presence of Reduced Iron (C4)
___ Recent Iron Reduction in Tilled Soils (C6)
___ Stunted or Stressed Plants (D1) (**LRR A**)
___ Other (Explain in Remarks)

Secondary Indicators (2 or more required)

___ Water-Stained Leaves (B9) (**MLRA 1, 2, 4A, and 4B)**
___ Drainage Patterns (B10)
___ Dry-Season Water Table (C2)
___ Saturation Visible on Aerial Imagery (C9)
___ Geomorphic Position (D2)
___ Shallow Aquitard (D3)
___ FAC-Neutral Test (D5)
___ Raised Ant Mounds (D6) (**LRR A**)
___ Frost-Heave Hummocks (D7)

Field Observations:

Surface Water Present? Yes _____ No x Depth (inches): _____

Water Table Present? Yes _____ No x Depth (inches): _____

Saturation Present? (includes capillary fringe) Yes _____ No x Depth (inches): _____

Wetland Hydrology Present? **Yes** _____ **No** x

Describe Recorded Data (stream gauge, monitoring well, aerial photos, previous inspections), if available:

Remarks:

WETLAND DETERMINATION DATA FORM – Western Mountains, Valleys, and Coast Region

Project/Site: Dimensional Communications City/County: Mt Vernon/Skagit Sampling Date: 6/23/17

Applicant/Owner: Paul Hagman State: WA Sampling Point: DP3 B

Investigator(s): Cooper/Yoder Section, Township, Range: S32 T34N R4E

Landform (hillslope, terrace, etc.): Flood plain Local relief (concave, convex, none): concave Slope (%): 2%

Subregion (LRR): _____ Lat: 48.397839 Long.: -122.326603 Datum: _____

Soil Map Unit Name: Mt. Vernon very fine sandy loam NWI classification: _____

Are climatic / hydrologic conditions on the site typical for this time of year? Yes x No _____ (If no, explain in Remarks.)

Are Vegetation _____, Soil _____, or Hydrology _____ significantly disturbed? Are "Normal Circumstances" present? Yes x No _____

Are Vegetation _____, Soil _____, or Hydrology _____ naturally problematic? (If needed, explain any answers in Remarks.)

SUMMARY OF FINDINGS – Attach site map showing sampling point locations, transects, important features, etc.

Hydrophytic Vegetation Present?	Yes X	No _____	**Is the Sampled Area within a Wetland?** **Yes** _____ **No** x
Hydric Soil Present?	Yes _____	No x	
Wetland Hydrology Present?	Yes _____	No x	

Remarks:

VEGETATION – Use scientific names of plants.

Tree Stratum (Plot size: 10m²)	Absolute % Cover	Dominant Species?	Indicator Status
1.			
2. N/A			
3.			
4.			
	_____ = Total Cover		
Sapling/Shrub Stratum (Plot size: 5m²)			
1.			
2.			
3. N/A			
4.			
5.			
	_____ = Total Cover		
Herb Stratum (Plot size: 1m²)			
1. Phalaris arundinacea	100	y	FACW
2.			
3.			
4.			
5.			
6.			
7.			
8.			
9.			
10.			
11.			
	100 = Total Cover		
Woody Vine Stratum (Plot size: _____)			
1.			
2.			
	_____ = Total Cover		

% Bare Ground in Herb Stratum _____

Dominance Test worksheet:

Number of Dominant Species That Are OBL, FACW, or FAC: 1 (A)

Total Number of Dominant Species Across All Strata: 1 (B)

Percent of Dominant Species That Are OBL, FACW, or FAC: 100% (A/B)

Prevalence Index worksheet:

Total % Cover of:		Multiply by:
OBL species		x 1 =
FACW species	100	x 2 = 200
FAC species		x 3 =
FACU species		x 4 =
UPL species		x 5 =
Column Totals:	100 (A)	200 (B)

Prevalence Index = B/A = 2

Hydrophytic Vegetation Indicators:

x 1 - Rapid Test for Hydrophytic Vegetation

x 2 - Dominance Test is >50%

x 3 - Prevalence Index is ≤3.0[1]

___ 4 - Morphological Adaptations[1] (Provide supporting data in Remarks or on a separate sheet)

___ 5 - Wetland Non-Vascular Plants[1]

___ Problematic Hydrophytic Vegetation[1] (Explain)

[1]Indicators of hydric soil and wetland hydrology must be present, unless disturbed or problematic.

Hydrophytic Vegetation Present? **Yes** x **No** _____

Remarks:

SOIL

Sampling Point: DP3 B

Profile Description: (Describe to the depth needed to document the indicator or confirm the absence of indicators.)

Depth (inches)	Matrix Color (moist)	Matrix %	Redox Features Color (moist)	Redox %	Type[1]	Loc[2]	Texture	Remarks
0-20	10YR 3/2	100	N/A				sandy-loam	

[1]Type: C=Concentration, D=Depletion, RM=Reduced Matrix, CS=Covered or Coated Sand Grains. [2]Location: PL=Pore Lining, M=Matrix.

Hydric Soil Indicators: (Applicable to all LRRs, unless otherwise noted.)

___ Histosol (A1)
___ Histic Epipedon (A2)
___ Black Histic (A3)
___ Hydrogen Sulfide (A4)
___ Depleted Below Dark Surface (A11)
___ Thick Dark Surface (A12)
___ Sandy Mucky Mineral (S1)
___ Sandy Gleyed Matrix (S4)
___ Sandy Redox (S5)
___ Stripped Matrix (S6)
___ Loamy Mucky Mineral (F1) (**except MLRA 1**)
___ Loamy Gleyed Matrix (F2)
___ Depleted Matrix (F3)
___ Redox Dark Surface (F6)
___ Depleted Dark Surface (F7)
___ Redox Depressions (F8)

Indicators for Problematic Hydric Soils[3]:

___ 2 cm Muck (A10)
___ Red Parent Material (TF2)
___ Very Shallow Dark Surface (TF12)
___ Other (Explain in Remarks)

[3]Indicators of hydrophytic vegetation and wetland hydrology must be present, unless disturbed or problematic.

Restrictive Layer (if present):

Type: _____

Depth (inches): _____

Hydric Soil Present? **Yes** _____ **No** x

Remarks:

HYDROLOGY

Wetland Hydrology Indicators:

Primary Indicators (minimum of one required; check all that apply)

___ Surface Water (A1)
___ High Water Table (A2)
___ Saturation (A3)
___ Water Marks (B1)
___ Sediment Deposits (B2)
___ Drift Deposits (B3)
___ Algal Mat or Crust (B4)
___ Iron Deposits (B5)
___ Surface Soil Cracks (B6)
___ Inundation Visible on Aerial Imagery (B7)
___ Sparsely Vegetated Concave Surface (B8)
___ Water-Stained Leaves (B9) (**except MLRA 1, 2, 4A, and 4B)**
___ Salt Crust (B11)
___ Aquatic Invertebrates (B13)
___ Hydrogen Sulfide Odor (C1)
___ Oxidized Rhizospheres along Living Roots (C3)
___ Presence of Reduced Iron (C4)
___ Recent Iron Reduction in Tilled Soils (C6)
___ Stunted or Stressed Plants (D1) (**LRR A**)
___ Other (Explain in Remarks)

Secondary Indicators (2 or more required)

___ Water-Stained Leaves (B9) (**MLRA 1, 2, 4A, and 4B)**
___ Drainage Patterns (B10)
___ Dry-Season Water Table (C2)
___ Saturation Visible on Aerial Imagery (C9)
___ Geomorphic Position (D2)
___ Shallow Aquitard (D3)
___ FAC-Neutral Test (D5)
___ Raised Ant Mounds (D6) (**LRR A**)
___ Frost-Heave Hummocks (D7)

Field Observations:

Surface Water Present? Yes _____ No x Depth (inches): _____

Water Table Present? Yes _____ No x Depth (inches): _____

Saturation Present? (includes capillary fringe) Yes _____ No x Depth (inches): _____

Wetland Hydrology Present? **Yes** _____ **No** x

Describe Recorded Data (stream gauge, monitoring well, aerial photos, previous inspections), if available:

Remarks:

WETLAND DETERMINATION DATA FORM – Western Mountains, Valleys, and Coast Region

Project/Site: Dimensional Communications City/County: Mt Vernon/Skagit Sampling Date: 6/23/17

Applicant/Owner: Paul Hagman State: WA Sampling Point: DP4 B

Investigator(s): Cooper/Yoder Section, Township, Range: S32 T34N R4E

Landform (hillslope, terrace, etc.): flood plain Local relief (concave, convex, none): concave Slope (%): 2

Subregion (LRR): _____ Lat: 48.397827 Long.: -122.326653 Datum: _____

Soil Map Unit Name: Mt. Vernon very fine sandy loam NWI classification: _____

Are climatic / hydrologic conditions on the site typical for this time of year? Yes x No _____ (If no, explain in Remarks.)

Are Vegetation _____, Soil _____, or Hydrology _____ significantly disturbed? Are "Normal Circumstances" present? Yes x No _____

Are Vegetation _____, Soil _____, or Hydrology _____ naturally problematic? (If needed, explain any answers in Remarks.)

SUMMARY OF FINDINGS – Attach site map showing sampling point locations, transects, important features, etc.

Hydrophytic Vegetation Present?	Yes x	No _____	**Is the Sampled Area within a Wetland?** **Yes** x **No** _____
Hydric Soil Present?	Yes x	No _____	
Wetland Hydrology Present?	Yes x	No _____	

Remarks:

VEGETATION – Use scientific names of plants.

Tree Stratum (Plot size: 10m²)	Absolute % Cover	Dominant Species?	Indicator Status
1.			
2. N/A			
3.			
4.			
	_____ = Total Cover		
Sapling/Shrub Stratum (Plot size: 5m²)			
1.			
2.			
3. N/A			
4.			
5.			
	_____ = Total Cover		
Herb Stratum (Plot size: 1m²)			
1. Phalaris arundinacea	100	y	FACW
2. Holcus lanatus	20	y	FAC
3.			
4.			
5.			
6.			
7.			
8.			
9.			
10.			
11.			
	120 = Total Cover		
Woody Vine Stratum (Plot size: _____)			
1.			
2.			
	_____ = Total Cover		

% Bare Ground in Herb Stratum _____

Dominance Test worksheet:

Number of Dominant Species That Are OBL, FACW, or FAC: 2 (A)

Total Number of Dominant Species Across All Strata: 2 (B)

Percent of Dominant Species That Are OBL, FACW, or FAC: 100% (A/B)

Prevalence Index worksheet:

Total % Cover of:		Multiply by:
OBL species		x 1 =
FACW species	100	x 2 = 200
FAC species	20	x 3 = 60
FACU species		x 4 =
UPL species		x 5 =
Column Totals:	120 (A)	260 (B)

Prevalence Index = B/A = 3

Hydrophytic Vegetation Indicators:

x 1 - Rapid Test for Hydrophytic Vegetation

x 2 - Dominance Test is >50%

x 3 - Prevalence Index is ≤3.0[1]

___ 4 - Morphological Adaptations[1] (Provide supporting data in Remarks or on a separate sheet)

___ 5 - Wetland Non-Vascular Plants[1]

___ Problematic Hydrophytic Vegetation[1] (Explain)

[1]Indicators of hydric soil and wetland hydrology must be present, unless disturbed or problematic.

Hydrophytic Vegetation Present? **Yes** x **No** _____

Remarks:

SOIL

Sampling Point: DP4 B

Profile Description: (Describe to the depth needed to document the indicator or confirm the absence of indicators.)

Depth (inches)	Matrix Color (moist)	Matrix %	Redox Features Color (moist)	Redox %	Type[1]	Loc[2]	Texture	Remarks
0-10"	10YR 4/2	100	N/A				silty-clay loam	
10-15	10YR 5/1	95	10YR 6/4	5	C	M	silty-clay loam	
15-20	10YR 6/2	95	10YR 6/4	5	C	M	clay	

[1]Type: C=Concentration, D=Depletion, RM=Reduced Matrix, CS=Covered or Coated Sand Grains. [2]Location: PL=Pore Lining, M=Matrix.

Hydric Soil Indicators: (Applicable to all LRRs, unless otherwise noted.)

___ Histosol (A1)
___ Histic Epipedon (A2)
___ Black Histic (A3)
___ Hydrogen Sulfide (A4)
x Depleted Below Dark Surface (A11)
___ Thick Dark Surface (A12)
___ Sandy Mucky Mineral (S1)
___ Sandy Gleyed Matrix (S4)
___ Sandy Redox (S5)
___ Stripped Matrix (S6)
___ Loamy Mucky Mineral (F1) (**except MLRA 1**)
___ Loamy Gleyed Matrix (F2)
___ Depleted Matrix (F3)
___ Redox Dark Surface (F6)
___ Depleted Dark Surface (F7)
___ Redox Depressions (F8)

Indicators for Problematic Hydric Soils[3]:

___ 2 cm Muck (A10)
___ Red Parent Material (TF2)
___ Very Shallow Dark Surface (TF12)
___ Other (Explain in Remarks)

[3]Indicators of hydrophytic vegetation and wetland hydrology must be present, unless disturbed or problematic.

Restrictive Layer (if present):

Type: _____

Depth (inches): _____

Hydric Soil Present? **Yes** x **No** ___

Remarks:

HYDROLOGY

Wetland Hydrology Indicators:

Primary Indicators (minimum of one required; check all that apply)

___ Surface Water (A1)
___ High Water Table (A2)
x Saturation (A3)
___ Water Marks (B1)
___ Sediment Deposits (B2)
___ Drift Deposits (B3)
___ Algal Mat or Crust (B4)
___ Iron Deposits (B5)
___ Surface Soil Cracks (B6)
___ Inundation Visible on Aerial Imagery (B7)
___ Sparsely Vegetated Concave Surface (B8)
___ Water-Stained Leaves (B9) (**except MLRA 1, 2, 4A, and 4B)**
___ Salt Crust (B11)
___ Aquatic Invertebrates (B13)
___ Hydrogen Sulfide Odor (C1)
___ Oxidized Rhizospheres along Living Roots (C3)
___ Presence of Reduced Iron (C4)
___ Recent Iron Reduction in Tilled Soils (C6)
___ Stunted or Stressed Plants (D1) (**LRR A**)
___ Other (Explain in Remarks)

Secondary Indicators (2 or more required)

___ Water-Stained Leaves (B9) (**MLRA 1, 2, 4A, and 4B)**
___ Drainage Patterns (B10)
___ Dry-Season Water Table (C2)
___ Saturation Visible on Aerial Imagery (C9)
___ Geomorphic Position (D2)
___ Shallow Aquitard (D3)
___ FAC-Neutral Test (D5)
___ Raised Ant Mounds (D6) (**LRR A**)
___ Frost-Heave Hummocks (D7)

Field Observations:

Surface Water Present? Yes ___ No x Depth (inches): _____

Water Table Present? Yes ___ No x Depth (inches): _____

Saturation Present? (includes capillary fringe) Yes x No ___ Depth (inches): _____

Wetland Hydrology Present? **Yes** x **No** ___

Describe Recorded Data (stream gauge, monitoring well, aerial photos, previous inspections), if available:

Remarks:

WETLAND DETERMINATION DATA FORM – Western Mountains, Valleys, and Coast Region

Project/Site: Dimensional Communications City/County: Mt Vernon/Skagit Sampling Date: 6/23/17

Applicant/Owner: Paul Hagman State: WA Sampling Point: DP6 B

Investigator(s): Cooper/Yoder Section, Township, Range: S32 T34N R4E

Landform (hillslope, terrace, etc.): flood plain Local relief (concave, convex, none): concave Slope (%): 2%

Subregion (LRR): _____ Lat: 48.397701 Long. -122.326583 Datum: _____

Soil Map Unit Name: Mt. ernon very fine sandy loam NWI classification: _____

Are climatic / hydrologic conditions on the site typical for this time of year? Yes x No _____ (If no, explain in Remarks.)

Are Vegetation _____, Soil _____, or Hydrology _____ significantly disturbed? Are "Normal Circumstances" present? Yes x No _____

Are Vegetation _____, Soil _____, or Hydrology _____ naturally problematic? (If needed, explain any answers in Remarks.)

SUMMARY OF FINDINGS – Attach site map showing sampling point locations, transects, important features, etc.

Hydrophytic Vegetation Present?	Yes x	No _____	**Is the Sampled Area within a Wetland?** **Yes** x **No** _____
Hydric Soil Present?	Yes x	No _____	
Wetland Hydrology Present?	Yes x	No _____	

Remarks:

VEGETATION – Use scientific names of plants.

Tree Stratum (Plot size: 10m²)	Absolute % Cover	Dominant Species?	Indicator Status
1.			
2. N/A			
3.			
4.			
	_____ = Total Cover		
Sapling/Shrub Stratum (Plot size: 5m²)			
1.			
2.			
3. N/A			
4.			
5.			
	_____ = Total Cover		
Herb Stratum (Plot size: 1m²)			
1. Phalaris arundinacea	100	y	FACW
2.			
3.			
4.			
5.			
6.			
7.			
8.			
9.			
10.			
11.			
	100 = Total Cover		
Woody Vine Stratum (Plot size: _____)			
1.			
2.			
	_____ = Total Cover		

% Bare Ground in Herb Stratum _____

Dominance Test worksheet:

Number of Dominant Species That Are OBL, FACW, or FAC: 1 (A)

Total Number of Dominant Species Across All Strata: 1 (B)

Percent of Dominant Species That Are OBL, FACW, or FAC: 100% (A/B)

Prevalence Index worksheet:

Total % Cover of:		Multiply by:
OBL species		x 1 =
FACW species	100	x 2 = 200
FAC species		x 3 =
FACU species		x 4 =
UPL species		x 5 =
Column Totals:	100 (A)	200 (B)

Prevalence Index = B/A = 2

Hydrophytic Vegetation Indicators:

x 1 - Rapid Test for Hydrophytic Vegetation

x 2 - Dominance Test is >50%

x 3 - Prevalence Index is ≤3.0[1]

___ 4 - Morphological Adaptations[1] (Provide supporting data in Remarks or on a separate sheet)

___ 5 - Wetland Non-Vascular Plants[1]

___ Problematic Hydrophytic Vegetation[1] (Explain)

[1]Indicators of hydric soil and wetland hydrology must be present, unless disturbed or problematic.

Hydrophytic Vegetation Present? **Yes** x **No** _____

Remarks:

SOIL

Sampling Point: DP5 B

Profile Description: (Describe to the depth needed to document the indicator or confirm the absence of indicators.)

Depth (inches)	Matrix Color (moist)	Matrix %	Redox Features Color (moist)	Redox %	Type[1]	Loc[2]	Texture	Remarks
0-16"	10YR 3/2	100	N/A				silty-clay loam	
16-20"	10YR 4/1	95	10YR 6/4	5	C	M	silty-clay loam	

[1]Type: C=Concentration, D=Depletion, RM=Reduced Matrix, CS=Covered or Coated Sand Grains. [2]Location: PL=Pore Lining, M=Matrix.

Hydric Soil Indicators: (Applicable to all LRRs, unless otherwise noted.)

___ Histosol (A1)
___ Histic Epipedon (A2)
___ Black Histic (A3)
___ Hydrogen Sulfide (A4)
x Depleted Below Dark Surface (A11)
___ Thick Dark Surface (A12)
___ Sandy Mucky Mineral (S1)
___ Sandy Gleyed Matrix (S4)
___ Sandy Redox (S5)
___ Stripped Matrix (S6)
___ Loamy Mucky Mineral (F1) (**except MLRA 1**)
___ Loamy Gleyed Matrix (F2)
___ Depleted Matrix (F3)
___ Redox Dark Surface (F6)
___ Depleted Dark Surface (F7)
___ Redox Depressions (F8)

Indicators for Problematic Hydric Soils[3]:

___ 2 cm Muck (A10)
___ Red Parent Material (TF2)
___ Very Shallow Dark Surface (TF12)
___ Other (Explain in Remarks)

[3]Indicators of hydrophytic vegetation and wetland hydrology must be present, unless disturbed or problematic.

Restrictive Layer (if present):

Type: _____

Depth (inches): _____

Hydric Soil Present? **Yes** x **No** ___

Remarks:

HYDROLOGY

Wetland Hydrology Indicators:

Primary Indicators (minimum of one required; check all that apply)

___ Surface Water (A1)
___ High Water Table (A2)
x Saturation (A3)
___ Water Marks (B1)
___ Sediment Deposits (B2)
___ Drift Deposits (B3)
___ Algal Mat or Crust (B4)
___ Iron Deposits (B5)
___ Surface Soil Cracks (B6)
___ Inundation Visible on Aerial Imagery (B7)
___ Sparsely Vegetated Concave Surface (B8)
___ Water-Stained Leaves (B9) (**except MLRA 1, 2, 4A, and 4B)**
___ Salt Crust (B11)
___ Aquatic Invertebrates (B13)
___ Hydrogen Sulfide Odor (C1)
___ Oxidized Rhizospheres along Living Roots (C3)
___ Presence of Reduced Iron (C4)
___ Recent Iron Reduction in Tilled Soils (C6)
___ Stunted or Stressed Plants (D1) (**LRR A**)
___ Other (Explain in Remarks)

Secondary Indicators (2 or more required)

___ Water-Stained Leaves (B9) (**MLRA 1, 2, 4A, and 4B)**
___ Drainage Patterns (B10)
___ Dry-Season Water Table (C2)
___ Saturation Visible on Aerial Imagery (C9)
___ Geomorphic Position (D2)
___ Shallow Aquitard (D3)
___ FAC-Neutral Test (D5)
___ Raised Ant Mounds (D6) (**LRR A**)
___ Frost-Heave Hummocks (D7)

Field Observations:

Surface Water Present? Yes ___ No x Depth (inches): _____

Water Table Present? Yes ___ No x Depth (inches): _____

Saturation Present? (includes capillary fringe) Yes x No ___ Depth (inches): _____

Wetland Hydrology Present? **Yes** x **No** ___

Describe Recorded Data (stream gauge, monitoring well, aerial photos, previous inspections), if available:

Remarks:

WETLAND DETERMINATION DATA FORM – Western Mountains, Valleys, and Coast Region

Project/Site: Dimensional Communications City/County: Mt Vernon/Skagit Sampling Date: 7/6/17

Applicant/Owner: Paul Hagman State: WA Sampling Point: DP1

Investigator(s): Cooper/Yoder Section, Township, Range: S32 T34N R4E

Landform (hillslope, terrace, etc.): _____ Local relief (concave, convex, none): _____ Slope (%): _____

Subregion (LRR): _____ Lat: 48.397527 Long: -122.325104 Datum: _____

Soil Map Unit Name: _____ NWI classification: _____

Are climatic / hydrologic conditions on the site typical for this time of year? Yes _____ No _____ (If no, explain in Remarks.)

Are Vegetation _____, Soil _____, or Hydrology _____ significantly disturbed? Are "Normal Circumstances" present? Yes _____ No _____

Are Vegetation _____, Soil _____, or Hydrology _____ naturally problematic? (If needed, explain any answers in Remarks.)

SUMMARY OF FINDINGS – Attach site map showing sampling point locations, transects, important features, etc.

Hydrophytic Vegetation Present?	Yes x	No _____	**Is the Sampled Area within a Wetland?** **Yes x** **No _____**
Hydric Soil Present?	Yes x	No _____	
Wetland Hydrology Present?	Yes x	No _____	

Remarks:

VEGETATION – Use scientific names of plants.

Tree Stratum (Plot size: 10m²)	Absolute % Cover	Dominant Species?	Indicator Status
1.			
2. N/A i			
3.			
4.			
	_____ = Total Cover		
Sapling/Shrub Stratum (Plot size: 5m²)			
1.			
2.			
3. N/A			
4.			
5.			
	_____ = Total Cover		
Herb Stratum (Plot size: 1m²)			
1. Ranunculus repens	60%	Y	FAC
2. Juncus effusus	40%	Y	FACW
3.			
4.			
5.			
6.			
7.			
8.			
9.			
10.			
11.			
	100% = Total Cover		
Woody Vine Stratum (Plot size: _____)			
1.			
2.			
	_____ = Total Cover		

% Bare Ground in Herb Stratum _____

Dominance Test worksheet:

Number of Dominant Species That Are OBL, FACW, or FAC: _____ (A)

Total Number of Dominant Species Across All Strata: _____ (B)

Percent of Dominant Species That Are OBL, FACW, or FAC: _____ (A/B)

Prevalence Index worksheet:

Total % Cover of:	Multiply by:
OBL species _____	x 1 = _____
FACW species _____	x 2 = _____
FAC species _____	x 3 = _____
FACU species _____	x 4 = _____
UPL species _____	x 5 = _____
Column Totals: _____ (A)	_____ (B)

Prevalence Index = B/A = _____

Hydrophytic Vegetation Indicators:

___ 1 - Rapid Test for Hydrophytic Vegetation

___ 2 - Dominance Test is >50%

___ 3 - Prevalence Index is ≤3.0[1]

___ 4 - Morphological Adaptations[1] (Provide supporting data in Remarks or on a separate sheet)

___ 5 - Wetland Non-Vascular Plants[1]

___ Problematic Hydrophytic Vegetation[1] (Explain)

[1]Indicators of hydric soil and wetland hydrology must be present, unless disturbed or problematic.

Hydrophytic Vegetation Present? **Yes x** **No _____**

Remarks:

x

SOIL

Sampling Point: DP1

Profile Description: (Describe to the depth needed to document the indicator or confirm the absence of indicators.)

Depth (inches)	Matrix Color (moist)	Matrix %	Redox Features Color (moist)	Redox %	Type[1]	Loc[2]	Texture	Remarks
0-16"	10YR 4/1	100	N/A				sandy loam	
16-20"	10YR 5/1	70	10YR 6/8	30	C	M	sandy loam	

[1]Type: C=Concentration, D=Depletion, RM=Reduced Matrix, CS=Covered or Coated Sand Grains. [2]Location: PL=Pore Lining, M=Matrix.

Hydric Soil Indicators: (Applicable to all LRRs, unless otherwise noted.)

___ Histosol (A1)
___ Histic Epipedon (A2)
___ Black Histic (A3)
___ Hydrogen Sulfide (A4)
x Depleted Below Dark Surface (A11)
___ Thick Dark Surface (A12)
___ Sandy Mucky Mineral (S1)
___ Sandy Gleyed Matrix (S4)
___ Sandy Redox (S5)
___ Stripped Matrix (S6)
___ Loamy Mucky Mineral (F1) (**except MLRA 1**)
___ Loamy Gleyed Matrix (F2)
___ Depleted Matrix (F3)
___ Redox Dark Surface (F6)
___ Depleted Dark Surface (F7)
___ Redox Depressions (F8)

Indicators for Problematic Hydric Soils[3]:

___ 2 cm Muck (A10)
___ Red Parent Material (TF2)
___ Very Shallow Dark Surface (TF12)
___ Other (Explain in Remarks)

[3]Indicators of hydrophytic vegetation and wetland hydrology must be present, unless disturbed or problematic.

Restrictive Layer (if present):

Type: _____

Depth (inches): _____

Hydric Soil Present? **Yes** x **No** ___

Remarks:

HYDROLOGY

Wetland Hydrology Indicators:

Primary Indicators (minimum of one required; check all that apply)

___ Surface Water (A1)
___ High Water Table (A2)
x Saturation (A3)
___ Water Marks (B1)
___ Sediment Deposits (B2)
___ Drift Deposits (B3)
___ Algal Mat or Crust (B4)
___ Iron Deposits (B5)
___ Surface Soil Cracks (B6)
___ Inundation Visible on Aerial Imagery (B7)
___ Sparsely Vegetated Concave Surface (B8)
___ Water-Stained Leaves (B9) (**except MLRA 1, 2, 4A, and 4B)**
___ Salt Crust (B11)
___ Aquatic Invertebrates (B13)
x Hydrogen Sulfide Odor (C1)
___ Oxidized Rhizospheres along Living Roots (C3)
___ Presence of Reduced Iron (C4)
___ Recent Iron Reduction in Tilled Soils (C6)
___ Stunted or Stressed Plants (D1) (**LRR A**)
___ Other (Explain in Remarks)

Secondary Indicators (2 or more required)

___ Water-Stained Leaves (B9) (**MLRA 1, 2, 4A, and 4B)**
___ Drainage Patterns (B10)
___ Dry-Season Water Table (C2)
___ Saturation Visible on Aerial Imagery (C9)
___ Geomorphic Position (D2)
___ Shallow Aquitard (D3)
___ FAC-Neutral Test (D5)
___ Raised Ant Mounds (D6) (**LRR A**)
___ Frost-Heave Hummocks (D7)

Field Observations:

Surface Water Present? Yes ___ No x Depth (inches): _____

Water Table Present? Yes ___ No x Depth (inches): _____

Saturation Present? (includes capillary fringe) Yes x No ___ Depth (inches): _____

Wetland Hydrology Present? **Yes** x **No** ___

Describe Recorded Data (stream gauge, monitoring well, aerial photos, previous inspections), if available:

Remarks:

WETLAND DETERMINATION DATA FORM – Western Mountains, Valleys, and Coast Region

Project/Site: Dimensional Communications City/County: Mt Vernon/Skagit Sampling Date: 7/6/17

Applicant/Owner: Paul Hagman State: WA Sampling Point: DP2

Investigator(s): Cooper/Yoder Section, Township, Range: S32 T34N R4E

Landform (hillslope, terrace, etc.): terrace Local relief (concave, convex, none): _____ Slope (%): _____

Subregion (LRR): _____ Lat: 48.397307 Long: -122.325808 Datum: _____

Soil Map Unit Name: Terric Medisaprists, 0 to 2 percent slopes NWI classification: _____

Are climatic / hydrologic conditions on the site typical for this time of year? Yes x No _____ (If no, explain in Remarks.)

Are Vegetation _____, Soil _____, or Hydrology _____ significantly disturbed? Are "Normal Circumstances" present? Yes x No _____

Are Vegetation _____, Soil _____, or Hydrology _____ naturally problematic? (If needed, explain any answers in Remarks.)

SUMMARY OF FINDINGS – Attach site map showing sampling point locations, transects, important features, etc.

Hydrophytic Vegetation Present?	Yes x	No _____	**Is the Sampled Area within a Wetland?** **Yes** x **No** _____
Hydric Soil Present?	Yes x	No _____	
Wetland Hydrology Present?	Yes x	No _____	

Remarks:

VEGETATION – Use scientific names of plants.

Tree Stratum (Plot size: 10m²)	Absolute % Cover	Dominant Species?	Indicator Status
1.			
2. N/A			
3.			
4.			
	_____ = Total Cover		
Sapling/Shrub Stratum (Plot size: 5m²)			
1.			
2.			
3. N/A			
4.			
5.			
	_____ = Total Cover		
Herb Stratum (Plot size: 1m²)			
1. Phalaris arundinacea	100	Y	FACW
2.			
3.			
4.			
5.			
6.			
7.			
8.			
9.			
10.			
11.			
	100 = Total Cover		
Woody Vine Stratum (Plot size: _____)			
1.			
2.			
	_____ = Total Cover		

% Bare Ground in Herb Stratum _____

Dominance Test worksheet:

Number of Dominant Species That Are OBL, FACW, or FAC: 1 (A)

Total Number of Dominant Species Across All Strata: 1 (B)

Percent of Dominant Species That Are OBL, FACW, or FAC: 100 (A/B)

Prevalence Index worksheet:

Total % Cover of:		Multiply by:
OBL species	_____	x 1 = _____
FACW species	100	x 2 = 200
FAC species	_____	x 3 = _____
FACU species	_____	x 4 = _____
UPL species	_____	x 5 = _____
Column Totals:	100 (A)	200 (B)

Prevalence Index = B/A = 2

Hydrophytic Vegetation Indicators:

x 1 - Rapid Test for Hydrophytic Vegetation

x 2 - Dominance Test is >50%

x 3 - Prevalence Index is ≤3.0[1]

___ 4 - Morphological Adaptations[1] (Provide supporting data in Remarks or on a separate sheet)

___ 5 - Wetland Non-Vascular Plants[1]

___ Problematic Hydrophytic Vegetation[1] (Explain)

[1]Indicators of hydric soil and wetland hydrology must be present, unless disturbed or problematic.

Hydrophytic Vegetation Present? **Yes** x **No** _____

Remarks:

SOIL

Sampling Point: DP2

Profile Description: (Describe to the depth needed to document the indicator or confirm the absence of indicators.)

Depth (inches)	Matrix Color (moist)	Matrix %	Redox Features Color (moist)	Redox %	Type[1]	Loc[2]	Texture	Remarks
0-10"	10YR 3/2	100	10YR 5/6	20	C	M	Sandy Loam	
10-20"	7.5YR 5/1	80	7.5YR 5/8	20	C	M	Sandy Clay laom	

[1]Type: C=Concentration, D=Depletion, RM=Reduced Matrix, CS=Covered or Coated Sand Grains. [2]Location: PL=Pore Lining, M=Matrix.

Hydric Soil Indicators: (Applicable to all LRRs, unless otherwise noted.)

___ Histosol (A1)
___ Histic Epipedon (A2)
___ Black Histic (A3)
___ Hydrogen Sulfide (A4)
x Depleted Below Dark Surface (A11)
___ Thick Dark Surface (A12)
___ Sandy Mucky Mineral (S1)
___ Sandy Gleyed Matrix (S4)
___ Sandy Redox (S5)
___ Stripped Matrix (S6)
___ Loamy Mucky Mineral (F1) (**except MLRA 1**)
___ Loamy Gleyed Matrix (F2)
___ Depleted Matrix (F3)
___ Redox Dark Surface (F6)
___ Depleted Dark Surface (F7)
___ Redox Depressions (F8)

Indicators for Problematic Hydric Soils[3]:

___ 2 cm Muck (A10)
___ Red Parent Material (TF2)
___ Very Shallow Dark Surface (TF12)
___ Other (Explain in Remarks)

[3]Indicators of hydrophytic vegetation and wetland hydrology must be present, unless disturbed or problematic.

Restrictive Layer (if present):

Type: _____

Depth (inches): _____

Hydric Soil Present? **Yes** x **No** ___

Remarks:

HYDROLOGY

Wetland Hydrology Indicators:

Primary Indicators (minimum of one required; check all that apply)

___ Surface Water (A1)
___ High Water Table (A2)
x Saturation (A3)
___ Water Marks (B1)
___ Sediment Deposits (B2)
___ Drift Deposits (B3)
___ Algal Mat or Crust (B4)
___ Iron Deposits (B5)
___ Surface Soil Cracks (B6)
___ Inundation Visible on Aerial Imagery (B7)
___ Sparsely Vegetated Concave Surface (B8)
___ Water-Stained Leaves (B9) (**except MLRA 1, 2, 4A, and 4B)**
___ Salt Crust (B11)
___ Aquatic Invertebrates (B13)
___ Hydrogen Sulfide Odor (C1)
x Oxidized Rhizospheres along Living Roots (C3)
___ Presence of Reduced Iron (C4)
___ Recent Iron Reduction in Tilled Soils (C6)
___ Stunted or Stressed Plants (D1) (**LRR A**)
___ Other (Explain in Remarks)

Secondary Indicators (2 or more required)

___ Water-Stained Leaves (B9) (**MLRA 1, 2, 4A, and 4B)**
___ Drainage Patterns (B10)
___ Dry-Season Water Table (C2)
___ Saturation Visible on Aerial Imagery (C9)
___ Geomorphic Position (D2)
___ Shallow Aquitard (D3)
___ FAC-Neutral Test (D5)
___ Raised Ant Mounds (D6) (**LRR A**)
___ Frost-Heave Hummocks (D7)

Field Observations:

Surface Water Present? Yes ___ No x Depth (inches): _____

Water Table Present? Yes ___ No x Depth (inches): _____

Saturation Present? (includes capillary fringe) Yes x No ___ Depth (inches): _____

Wetland Hydrology Present? **Yes** x **No** ___

Describe Recorded Data (stream gauge, monitoring well, aerial photos, previous inspections), if available:

Remarks:

WETLAND DETERMINATION DATA FORM – Western Mountains, Valleys, and Coast Region

Project/Site: Dimensional Communications City/County: Mt Vernon/Skagit Sampling Date: 7/6/17

Applicant/Owner: Paul Hagman State: WA Sampling Point: DP3

Investigator(s): Cooper/Yoder Section, Township, Range: S32 T34N R4E

Landform (hillslope, terrace, etc.): terrace Local relief (concave, convex, none): _____ Slope (%): _____

Subregion (LRR): _____ Lat: 48.397311 Long.: -122.325905 Datum: _____

Soil Map Unit Name: Field Silt Loam, Protected NWI classification: _____

Are climatic / hydrologic conditions on the site typical for this time of year? Yes x No _____ (If no, explain in Remarks.)

Are Vegetation _____, Soil _____, or Hydrology _____ significantly disturbed? Are "Normal Circumstances" present? Yes x No _____

Are Vegetation _____, Soil _____, or Hydrology _____ naturally problematic? (If needed, explain any answers in Remarks.)

SUMMARY OF FINDINGS – Attach site map showing sampling point locations, transects, important features, etc.

Hydrophytic Vegetation Present?	Yes x	No _____	**Is the Sampled Area within a Wetland?** **Yes** _____ **No** x
Hydric Soil Present?	Yes _____	No x	
Wetland Hydrology Present?	Yes _____	No x	

Remarks:

VEGETATION – Use scientific names of plants.

Tree Stratum (Plot size: 10m²)	Absolute % Cover	Dominant Species?	Indicator Status
1.			
2. N/A			
3.			
4.			
	_____ = Total Cover		
Sapling/Shrub Stratum (Plot size: 5m²)			
1.			
2.			
3. N/A			
4.			
5.			
	_____ = Total Cover		
Herb Stratum (Plot size: 1m²)			
1. Phalaris arundinacea	10%	n	FACW
2. Galium aparine	10%	n	FACU
3. Equisetum arvense	90%	y	FAC
4. Cirsium arvense	5%	n	FAC
5. Rubus armeniacus	5%	n	FAC
6.			
7.			
8.			
9.			
10.			
11.			
	120% = Total Cover		
Woody Vine Stratum (Plot size: _____)			
1.			
2.			
	_____ = Total Cover		

% Bare Ground in Herb Stratum _____

Dominance Test worksheet:

Number of Dominant Species That Are OBL, FACW, or FAC: 1 (A)

Total Number of Dominant Species Across All Strata: 1 (B)

Percent of Dominant Species That Are OBL, FACW, or FAC: 100% (A/B)

Prevalence Index worksheet:

Total % Cover of:		Multiply by:
OBL species		x 1 =
FACW species	10	x 2 = 20
FAC species	100	x 3 = 300
FACU species	10	x 4 = 40
UPL species		x 5 =
Column Totals:	120 (A)	360 (B)

Prevalence Index = B/A = 3

Hydrophytic Vegetation Indicators:

x 1 - Rapid Test for Hydrophytic Vegetation

x 2 - Dominance Test is >50%

x 3 - Prevalence Index is ≤3.0[1]

___ 4 - Morphological Adaptations[1] (Provide supporting data in Remarks or on a separate sheet)

___ 5 - Wetland Non-Vascular Plants[1]

___ Problematic Hydrophytic Vegetation[1] (Explain)

[1]Indicators of hydric soil and wetland hydrology must be present, unless disturbed or problematic.

Hydrophytic Vegetation Present? **Yes** x **No** _____

Remarks:

SOIL

Sampling Point: DP3

Profile Description: (Describe to the depth needed to document the indicator or confirm the absence of indicators.)

Depth (inches)	Matrix Color (moist)	Matrix %	Redox Features Color (moist)	Redox %	Type[1]	Loc[2]	Texture	Remarks
0-20"	10YR 4/2	100%	N/A					

[1]Type: C=Concentration, D=Depletion, RM=Reduced Matrix, CS=Covered or Coated Sand Grains. [2]Location: PL=Pore Lining, M=Matrix.

Hydric Soil Indicators: (Applicable to all LRRs, unless otherwise noted.)

___ Histosol (A1)
___ Histic Epipedon (A2)
___ Black Histic (A3)
___ Hydrogen Sulfide (A4)
___ Depleted Below Dark Surface (A11)
___ Thick Dark Surface (A12)
___ Sandy Mucky Mineral (S1)
___ Sandy Gleyed Matrix (S4)
___ Sandy Redox (S5)
___ Stripped Matrix (S6)
___ Loamy Mucky Mineral (F1) (**except MLRA 1**)
___ Loamy Gleyed Matrix (F2)
___ Depleted Matrix (F3)
___ Redox Dark Surface (F6)
___ Depleted Dark Surface (F7)
___ Redox Depressions (F8)

Indicators for Problematic Hydric Soils[3]:

___ 2 cm Muck (A10)
___ Red Parent Material (TF2)
___ Very Shallow Dark Surface (TF12)
___ Other (Explain in Remarks)

[3]Indicators of hydrophytic vegetation and wetland hydrology must be present, unless disturbed or problematic.

Restrictive Layer (if present):

Type: _____

Depth (inches): _____

Hydric Soil Present? **Yes** _____ **No** x

Remarks:

HYDROLOGY

Wetland Hydrology Indicators:

Primary Indicators (minimum of one required; check all that apply)

___ Surface Water (A1)
___ High Water Table (A2)
___ Saturation (A3)
___ Water Marks (B1)
___ Sediment Deposits (B2)
___ Drift Deposits (B3)
___ Algal Mat or Crust (B4)
___ Iron Deposits (B5)
___ Surface Soil Cracks (B6)
___ Inundation Visible on Aerial Imagery (B7)
___ Sparsely Vegetated Concave Surface (B8)
___ Water-Stained Leaves (B9) (**except MLRA 1, 2, 4A, and 4B)**
___ Salt Crust (B11)
___ Aquatic Invertebrates (B13)
___ Hydrogen Sulfide Odor (C1)
___ Oxidized Rhizospheres along Living Roots (C3)
___ Presence of Reduced Iron (C4)
___ Recent Iron Reduction in Tilled Soils (C6)
___ Stunted or Stressed Plants (D1) (**LRR A**)
___ Other (Explain in Remarks)

Secondary Indicators (2 or more required)

___ Water-Stained Leaves (B9) (**MLRA 1, 2, 4A, and 4B)**
___ Drainage Patterns (B10)
___ Dry-Season Water Table (C2)
___ Saturation Visible on Aerial Imagery (C9)
___ Geomorphic Position (D2)
___ Shallow Aquitard (D3)
___ FAC-Neutral Test (D5)
___ Raised Ant Mounds (D6) (**LRR A**)
___ Frost-Heave Hummocks (D7)

Field Observations:

Surface Water Present? Yes _____ No x Depth (inches): _____

Water Table Present? Yes _____ No x Depth (inches): _____

Saturation Present? (includes capillary fringe) Yes _____ No x Depth (inches): _____

Wetland Hydrology Present? **Yes** _____ **No** x

Describe Recorded Data (stream gauge, monitoring well, aerial photos, previous inspections), if available:

Remarks:

WETLAND DETERMINATION DATA FORM – Western Mountains, Valleys, and Coast Region

Project/Site: Dimensional Communications City/County: Mt Vernon/Skagit Sampling Date: 7/6/17

Applicant/Owner: Paul Hagman State: WA Sampling Point: DP4

Investigator(s): Cooper/Yoder Section, Township, Range: S32 T34N R4E

Landform (hillslope, terrace, etc.): _____ Local relief (concave, convex, none): _____ Slope (%): _____

Subregion (LRR): _____ Lat: 48.396779 Long.: -122.325489 Datum: _____

Soil Map Unit Name: _____ NWI classification: _____

Are climatic / hydrologic conditions on the site typical for this time of year? Yes x No _____ (If no, explain in Remarks.)

Are Vegetation _____, Soil _____, or Hydrology _____ significantly disturbed? Are "Normal Circumstances" present? Yes x No _____

Are Vegetation _____, Soil _____, or Hydrology _____ naturally problematic? (If needed, explain any answers in Remarks.)

SUMMARY OF FINDINGS – Attach site map showing sampling point locations, transects, important features, etc.

Hydrophytic Vegetation Present?	Yes x	No _____	**Is the Sampled Area within a Wetland?** **Yes** x **No** _____
Hydric Soil Present?	Yes x	No _____	
Wetland Hydrology Present?	Yes x	No _____	

Remarks:

VEGETATION – Use scientific names of plants.

Tree Stratum (Plot size: 10m²)	Absolute % Cover	Dominant Species?	Indicator Status
1.			
2. N/A			
3.			
4.			
	_____ = Total Cover		
Sapling/Shrub Stratum (Plot size: 5m²)			
1.			
2.			
3. N/A			
4.			
5.			
	_____ = Total Cover		
Herb Stratum (Plot size: 1m²)			
1. Cirsium arvense	10%	N	FACW
2. Juncus effusus	80%	Y	FACW
3. Equisetum arvense	10%	N	FAC
4.			
5.			
6.			
7.			
8.			
9.			
10.			
11.			
	100% = Total Cover		
Woody Vine Stratum (Plot size: _____)			
1.			
2.			
	_____ = Total Cover		

% Bare Ground in Herb Stratum _____

Dominance Test worksheet:

Number of Dominant Species That Are OBL, FACW, or FAC: 1 (A)

Total Number of Dominant Species Across All Strata: 1 (B)

Percent of Dominant Species That Are OBL, FACW, or FAC: 100% (A/B)

Prevalence Index worksheet:

Total % Cover of:		Multiply by:
OBL species		x 1 =
FACW species	90	x 2 = 180
FAC species	10	x 3 = 30
FACU species		x 4 =
UPL species		x 5 =
Column Totals:	100 (A)	210 (B)

Prevalence Index = B/A = 2.1

Hydrophytic Vegetation Indicators:

x 1 - Rapid Test for Hydrophytic Vegetation

x 2 - Dominance Test is >50%

x 3 - Prevalence Index is ≤3.0[1]

___ 4 - Morphological Adaptations[1] (Provide supporting data in Remarks or on a separate sheet)

___ 5 - Wetland Non-Vascular Plants[1]

___ Problematic Hydrophytic Vegetation[1] (Explain)

[1]Indicators of hydric soil and wetland hydrology must be present, unless disturbed or problematic.

Hydrophytic Vegetation Present? **Yes** x **No** _____

Remarks:

SOIL

Sampling Point: DP4

Profile Description: (Describe to the depth needed to document the indicator or confirm the absence of indicators.)

Depth (inches)	Matrix Color (moist)	Matrix %	Redox Features Color (moist)	Redox %	Type[1]	Loc[2]	Texture	Remarks
0-15"	10YR 3/2	90%	10YR 5/6	10	C	M		
15-20"	10YR 4/1	90%	10YR 4/6	10	C	M		

[1]Type: C=Concentration, D=Depletion, RM=Reduced Matrix, CS=Covered or Coated Sand Grains. [2]Location: PL=Pore Lining, M=Matrix.

Hydric Soil Indicators: (Applicable to all LRRs, unless otherwise noted.)

___ Histosol (A1)
___ Histic Epipedon (A2)
___ Black Histic (A3)
___ Hydrogen Sulfide (A4)
x Depleted Below Dark Surface (A11)
___ Thick Dark Surface (A12)
___ Sandy Mucky Mineral (S1)
___ Sandy Gleyed Matrix (S4)
___ Sandy Redox (S5)
___ Stripped Matrix (S6)
___ Loamy Mucky Mineral (F1) (**except MLRA 1**)
___ Loamy Gleyed Matrix (F2)
___ Depleted Matrix (F3)
___ Redox Dark Surface (F6)
___ Depleted Dark Surface (F7)
___ Redox Depressions (F8)

Indicators for Problematic Hydric Soils[3]:

___ 2 cm Muck (A10)
___ Red Parent Material (TF2)
___ Very Shallow Dark Surface (TF12)
___ Other (Explain in Remarks)

[3]Indicators of hydrophytic vegetation and wetland hydrology must be present, unless disturbed or problematic.

Restrictive Layer (if present):

Type: _____

Depth (inches): _____

Hydric Soil Present? **Yes** x **No** ___

Remarks:

HYDROLOGY

Wetland Hydrology Indicators:

Primary Indicators (minimum of one required; check all that apply)

___ Surface Water (A1)
___ High Water Table (A2)
x Saturation (A3)
___ Water Marks (B1)
___ Sediment Deposits (B2)
___ Drift Deposits (B3)
___ Algal Mat or Crust (B4)
___ Iron Deposits (B5)
___ Surface Soil Cracks (B6)
___ Inundation Visible on Aerial Imagery (B7)
___ Sparsely Vegetated Concave Surface (B8)
___ Water-Stained Leaves (B9) (**except MLRA 1, 2, 4A, and 4B)**
___ Salt Crust (B11)
___ Aquatic Invertebrates (B13)
x Hydrogen Sulfide Odor (C1)
x Oxidized Rhizospheres along Living Roots (C3)
___ Presence of Reduced Iron (C4)
___ Recent Iron Reduction in Tilled Soils (C6)
___ Stunted or Stressed Plants (D1) (**LRR A**)
___ Other (Explain in Remarks)

Secondary Indicators (2 or more required)

___ Water-Stained Leaves (B9) (**MLRA 1, 2, 4A, and 4B)**
___ Drainage Patterns (B10)
___ Dry-Season Water Table (C2)
___ Saturation Visible on Aerial Imagery (C9)
___ Geomorphic Position (D2)
___ Shallow Aquitard (D3)
___ FAC-Neutral Test (D5)
___ Raised Ant Mounds (D6) (**LRR A**)
___ Frost-Heave Hummocks (D7)

Field Observations:

Surface Water Present? Yes ___ No x Depth (inches): _____

Water Table Present? Yes ___ No x Depth (inches): _____

Saturation Present? (includes capillary fringe) Yes x No ___ Depth (inches): 11"

Wetland Hydrology Present? **Yes** x **No** ___

Describe Recorded Data (stream gauge, monitoring well, aerial photos, previous inspections), if available:

Remarks:

WETLAND DETERMINATION DATA FORM – Western Mountains, Valleys, and Coast Region

Project/Site: Dimensional Communications City/County: Mt Vernon/Skagit Sampling Date: 7/6/17

Applicant/Owner: Paul Hagman State: WA Sampling Point: DP5

Investigator(s): Cooper/Yoder Section, Township, Range: S32 T34N R4E

Landform (hillslope, terrace, etc.): _____ Local relief (concave, convex, none): _____ Slope (%): _____

Subregion (LRR): _____ Lat: 48.396695 Long.: -122.325561 Datum: _____

Soil Map Unit Name: Field Silt Loam, Protected NWI classification: _____

Are climatic / hydrologic conditions on the site typical for this time of year? Yes x No _____ (If no, explain in Remarks.)

Are Vegetation _____, Soil _____, or Hydrology _____ significantly disturbed? Are "Normal Circumstances" present? Yes x No _____

Are Vegetation _____, Soil _____, or Hydrology _____ naturally problematic? (If needed, explain any answers in Remarks.)

SUMMARY OF FINDINGS – Attach site map showing sampling point locations, transects, important features, etc.

Hydrophytic Vegetation Present?	Yes x	No _____	**Is the Sampled Area within a Wetland?** **Yes** _____ **No** x
Hydric Soil Present?	Yes _____	No x	
Wetland Hydrology Present?	Yes _____	No x	

Remarks:

VEGETATION – Use scientific names of plants.

Tree Stratum (Plot size: 10m²)	Absolute % Cover	Dominant Species?	Indicator Status
1.			
2. N/A			
3.			
4.			
	_____ = Total Cover		
Sapling/Shrub Stratum (Plot size: 5m²)			
1. Rubus armeniacus	40%	Y	FAC
2. Alnus rubra	90%	Y	FAC
3.			
4.			
5.			
	130% = Total Cover		
Herb Stratum (Plot size: 1m²)			
1. Equisetum arvense	20%	Y	FAC
2.			
3.			
4.			
5.			
6.			
7.			
8.			
9.			
10.			
11.			
	20% = Total Cover		
Woody Vine Stratum (Plot size: _____)			
1.			
2.			
	_____ = Total Cover		

% Bare Ground in Herb Stratum _____

Dominance Test worksheet:

Number of Dominant Species That Are OBL, FACW, or FAC: 3 (A)

Total Number of Dominant Species Across All Strata: 3 (B)

Percent of Dominant Species That Are OBL, FACW, or FAC: 100% (A/B)

Prevalence Index worksheet:

Total % Cover of:		Multiply by:	
OBL species		x 1 =	
FACW species		x 2 =	
FAC species	150	x 3 =	450
FACU species		x 4 =	
UPL species		x 5 =	
Column Totals:	150 (A)		450 (B)

Prevalence Index = B/A = 3

Hydrophytic Vegetation Indicators:

x 1 - Rapid Test for Hydrophytic Vegetation

x 2 - Dominance Test is >50%

x 3 - Prevalence Index is ≤3.0[1]

___ 4 - Morphological Adaptations[1] (Provide supporting data in Remarks or on a separate sheet)

___ 5 - Wetland Non-Vascular Plants[1]

___ Problematic Hydrophytic Vegetation[1] (Explain)

[1]Indicators of hydric soil and wetland hydrology must be present, unless disturbed or problematic.

Hydrophytic Vegetation Present? **Yes** x **No** _____

Remarks:

SOIL

Sampling Point: DP5

Profile Description: (Describe to the depth needed to document the indicator or confirm the absence of indicators.)

Depth (inches)	Matrix Color (moist)	Matrix %	Redox Features Color (moist)	Redox %	Type[1]	Loc[2]	Texture	Remarks
0-18"	10YR 4/2	95%	N/A				sandy loam	
18-20"	10YR 5/2	100%	10YR 3/4	15%	C	M	silty clay loam	

[1]Type: C=Concentration, D=Depletion, RM=Reduced Matrix, CS=Covered or Coated Sand Grains. [2]Location: PL=Pore Lining, M=Matrix.

Hydric Soil Indicators: (Applicable to all LRRs, unless otherwise noted.)

___ Histosol (A1)
___ Histic Epipedon (A2)
___ Black Histic (A3)
___ Hydrogen Sulfide (A4)
___ Depleted Below Dark Surface (A11)
___ Thick Dark Surface (A12)
___ Sandy Mucky Mineral (S1)
___ Sandy Gleyed Matrix (S4)
___ Sandy Redox (S5)
___ Stripped Matrix (S6)
___ Loamy Mucky Mineral (F1) (**except MLRA 1**)
___ Loamy Gleyed Matrix (F2)
___ Depleted Matrix (F3)
___ Redox Dark Surface (F6)
___ Depleted Dark Surface (F7)
___ Redox Depressions (F8)

Indicators for Problematic Hydric Soils[3]:

___ 2 cm Muck (A10)
___ Red Parent Material (TF2)
___ Very Shallow Dark Surface (TF12)
___ Other (Explain in Remarks)

[3]Indicators of hydrophytic vegetation and wetland hydrology must be present, unless disturbed or problematic.

Restrictive Layer (if present):

Type: _____

Depth (inches): _____

Hydric Soil Present? **Yes** _____ **No** x

Remarks:

HYDROLOGY

Wetland Hydrology Indicators:

Primary Indicators (minimum of one required; check all that apply)

___ Surface Water (A1)
___ High Water Table (A2)
___ Saturation (A3)
___ Water Marks (B1)
___ Sediment Deposits (B2)
___ Drift Deposits (B3)
___ Algal Mat or Crust (B4)
___ Iron Deposits (B5)
___ Surface Soil Cracks (B6)
___ Inundation Visible on Aerial Imagery (B7)
___ Sparsely Vegetated Concave Surface (B8)
___ Water-Stained Leaves (B9) (**except MLRA 1, 2, 4A, and 4B)**
___ Salt Crust (B11)
___ Aquatic Invertebrates (B13)
___ Hydrogen Sulfide Odor (C1)
___ Oxidized Rhizospheres along Living Roots (C3)
___ Presence of Reduced Iron (C4)
___ Recent Iron Reduction in Tilled Soils (C6)
___ Stunted or Stressed Plants (D1) (**LRR A**)
___ Other (Explain in Remarks)

Secondary Indicators (2 or more required)

___ Water-Stained Leaves (B9) (**MLRA 1, 2, 4A, and 4B)**
___ Drainage Patterns (B10)
___ Dry-Season Water Table (C2)
___ Saturation Visible on Aerial Imagery (C9)
___ Geomorphic Position (D2)
___ Shallow Aquitard (D3)
___ FAC-Neutral Test (D5)
___ Raised Ant Mounds (D6) (**LRR A**)
___ Frost-Heave Hummocks (D7)

Field Observations:

Surface Water Present? Yes _____ No x Depth (inches): _____

Water Table Present? Yes _____ No x Depth (inches): _____

Saturation Present? (includes capillary fringe) Yes _____ No x Depth (inches): _____

Wetland Hydrology Present? **Yes** _____ **No** x

Describe Recorded Data (stream gauge, monitoring well, aerial photos, previous inspections), if available:

Remarks:

WETLAND DETERMINATION DATA FORM – Western Mountains, Valleys, and Coast Region

Project/Site: Dimensional Communications City/County: Mt Vernon/Skagit Sampling Date: 7/6/17

Applicant/Owner: Paul Hagman State: WA Sampling Point: DP6

Investigator(s): Cooper/Yoder Section, Township, Range: S32 T34N R4E

Landform (hillslope, terrace, etc.): terrace Local relief (concave, convex, none): _____ Slope (%): _____

Subregion (LRR): _____ Lat: 48.397807 Long.: -122.324993 Datum: _____

Soil Map Unit Name: Terric Medisaprists, 0 to 2 percent slopes NWI classification: _____

Are climatic / hydrologic conditions on the site typical for this time of year? Yes x No _____ (If no, explain in Remarks.)

Are Vegetation _____, Soil _____, or Hydrology _____ significantly disturbed? Are "Normal Circumstances" present? Yes x No _____

Are Vegetation _____, Soil _____, or Hydrology _____ naturally problematic? (If needed, explain any answers in Remarks.)

SUMMARY OF FINDINGS – Attach site map showing sampling point locations, transects, important features, etc.

Hydrophytic Vegetation Present?	Yes x	No _____	**Is the Sampled Area within a Wetland?** **Yes** x **No** _____
Hydric Soil Present?	Yes x	No _____	
Wetland Hydrology Present?	Yes x	No _____	

Remarks:

VEGETATION – Use scientific names of plants.

Tree Stratum (Plot size: 10m²)	Absolute % Cover	Dominant Species?	Indicator Status
1.			
2. N/A			
3.			
4.			
	_____ = Total Cover		
Sapling/Shrub Stratum (Plot size: 5m²)			
1. Alnus rubra	40%	Y	FAC
2. Salix lasiandra	30%	Y	FACW
3.			
4.			
5.			
	70% = Total Cover		
Herb Stratum (Plot size: 1m²)			
1. Ranunculus repens	60%	Y	FAC
2.			
3.			
4.			
5.			
6.			
7.			
8.			
9.			
10.			
11.			
	60% = Total Cover		
Woody Vine Stratum (Plot size: _____)			
1.			
2.			
	_____ = Total Cover		

% Bare Ground in Herb Stratum _____

Dominance Test worksheet:

Number of Dominant Species That Are OBL, FACW, or FAC: 3 (A)

Total Number of Dominant Species Across All Strata: 3 (B)

Percent of Dominant Species That Are OBL, FACW, or FAC: 100% (A/B)

Prevalence Index worksheet:

Total % Cover of:		Multiply by:	
OBL species		x 1 =	
FACW species	30	x 2 =	60
FAC species	100	x 3 =	300
FACU species		x 4 =	
UPL species		x 5 =	
Column Totals:	130 (A)		360 (B)

Prevalence Index = B/A = 2.8

Hydrophytic Vegetation Indicators:

x 1 - Rapid Test for Hydrophytic Vegetation

x 2 - Dominance Test is >50%

x 3 - Prevalence Index is ≤3.0[1]

___ 4 - Morphological Adaptations[1] (Provide supporting data in Remarks or on a separate sheet)

___ 5 - Wetland Non-Vascular Plants[1]

___ Problematic Hydrophytic Vegetation[1] (Explain)

[1]Indicators of hydric soil and wetland hydrology must be present, unless disturbed or problematic.

Hydrophytic Vegetation Present? **Yes** x **No** _____

Remarks:

SOIL

Sampling Point: DP6

Profile Description: (Describe to the depth needed to document the indicator or confirm the absence of indicators.)

Depth (inches)	Matrix Color (moist)	Matrix %	Redox Features Color (moist)	Redox Features %	Type[1]	Loc[2]	Texture	Remarks
0-15"	10YR 4/1	90%	10YR 5/6	10%	C	M	sandy loam	
15-20"	10YR 5/1	85%	10YR 5/8	15%	C	M	sandy Clayloam	

[1]Type: C=Concentration, D=Depletion, RM=Reduced Matrix, CS=Covered or Coated Sand Grains. [2]Location: PL=Pore Lining, M=Matrix.

Hydric Soil Indicators: (Applicable to all LRRs, unless otherwise noted.)

- ___ Histosol (A1)
- ___ Histic Epipedon (A2)
- ___ Black Histic (A3)
- ___ Hydrogen Sulfide (A4)
- x Depleted Below Dark Surface (A11)
- ___ Thick Dark Surface (A12)
- ___ Sandy Mucky Mineral (S1)
- ___ Sandy Gleyed Matrix (S4)
- ___ Sandy Redox (S5)
- ___ Stripped Matrix (S6)
- ___ Loamy Mucky Mineral (F1) (**except MLRA 1**)
- ___ Loamy Gleyed Matrix (F2)
- ___ Depleted Matrix (F3)
- ___ Redox Dark Surface (F6)
- ___ Depleted Dark Surface (F7)
- ___ Redox Depressions (F8)

Indicators for Problematic Hydric Soils[3]:

- ___ 2 cm Muck (A10)
- ___ Red Parent Material (TF2)
- ___ Very Shallow Dark Surface (TF12)
- ___ Other (Explain in Remarks)

[3]Indicators of hydrophytic vegetation and wetland hydrology must be present, unless disturbed or problematic.

Restrictive Layer (if present):

Type: _____

Depth (inches): _____

Hydric Soil Present? **Yes** x **No** ___

Remarks:

HYDROLOGY

Wetland Hydrology Indicators:

Primary Indicators (minimum of one required; check all that apply)

- ___ Surface Water (A1)
- ___ High Water Table (A2)
- x Saturation (A3)
- ___ Water Marks (B1)
- ___ Sediment Deposits (B2)
- ___ Drift Deposits (B3)
- ___ Algal Mat or Crust (B4)
- ___ Iron Deposits (B5)
- ___ Surface Soil Cracks (B6)
- ___ Inundation Visible on Aerial Imagery (B7)
- x Sparsely Vegetated Concave Surface (B8)
- ___ Water-Stained Leaves (B9) (**except MLRA 1, 2, 4A, and 4B)**
- ___ Salt Crust (B11)
- ___ Aquatic Invertebrates (B13)
- x Hydrogen Sulfide Odor (C1)
- ___ Oxidized Rhizospheres along Living Roots (C3)
- ___ Presence of Reduced Iron (C4)
- ___ Recent Iron Reduction in Tilled Soils (C6)
- ___ Stunted or Stressed Plants (D1) (**LRR A**)
- ___ Other (Explain in Remarks)

Secondary Indicators (2 or more required)

- ___ Water-Stained Leaves (B9) (**MLRA 1, 2, 4A, and 4B)**
- ___ Drainage Patterns (B10)
- ___ Dry-Season Water Table (C2)
- ___ Saturation Visible on Aerial Imagery (C9)
- ___ Geomorphic Position (D2)
- ___ Shallow Aquitard (D3)
- ___ FAC-Neutral Test (D5)
- ___ Raised Ant Mounds (D6) (**LRR A**)
- ___ Frost-Heave Hummocks (D7)

Field Observations:

Surface Water Present? Yes ___ No x Depth (inches): _____

Water Table Present? Yes ___ No x Depth (inches): _____

Saturation Present? (includes capillary fringe) Yes x No ___ Depth (inches): _____

Wetland Hydrology Present? **Yes** x **No** ___

Describe Recorded Data (stream gauge, monitoring well, aerial photos, previous inspections), if available:

Approximately 20 yards from a stream

Remarks:

WETLAND DETERMINATION DATA FORM – Western Mountains, Valleys, and Coast Region

Project/Site: Dimensional Communications City/County: Mt Vernon/Skagit Sampling Date: 7/6/17

Applicant/Owner: Paul Hagman State: WA Sampling Point: DP7

Investigator(s): Cooper/Yoder Section, Township, Range: S32 T34N R4E

Landform (hillslope, terrace, etc.): terrace Local relief (concave, convex, none): _____ Slope (%): _____

Subregion (LRR): _____ Lat: 48.397874 Long.: -122.325121 Datum: _____

Soil Map Unit Name: field silt loam,protected NWI classification: _____

Are climatic / hydrologic conditions on the site typical for this time of year? Yes x No _____ (If no, explain in Remarks.)

Are Vegetation _____, Soil _____, or Hydrology _____ significantly disturbed? Are "Normal Circumstances" present? Yes x No _____

Are Vegetation _____, Soil _____, or Hydrology _____ naturally problematic? (If needed, explain any answers in Remarks.)

SUMMARY OF FINDINGS – Attach site map showing sampling point locations, transects, important features, etc.

Hydrophytic Vegetation Present?	Yes x	No _____	**Is the Sampled Area within a Wetland?** **Yes** _____ **No** x
Hydric Soil Present?	Yes _____	No x	
Wetland Hydrology Present?	Yes _____	No x	

Remarks:

VEGETATION – Use scientific names of plants.

Tree Stratum (Plot size: 10m²)	Absolute % Cover	Dominant Species?	Indicator Status
1. N/A			
2.			
3.			
4.			
	_____ = Total Cover		
Sapling/Shrub Stratum (Plot size: 5m²)			
1. Alnus rubra	75	Y	FAC
2. Rubus armeniacus	40	Y	FAC
3.			
4.			
5.			
	115 = Total Cover		
Herb Stratum (Plot size: 1m²)			
1. Phalaris arundinacea	40	Y	FACW
2.			
3.			
4.			
5.			
6.			
7.			
8.			
9.			
10.			
11.			
	40 = Total Cover		
Woody Vine Stratum (Plot size: _____)			
1.			
2.			
	_____ = Total Cover		

% Bare Ground in Herb Stratum _____

Dominance Test worksheet:

Number of Dominant Species That Are OBL, FACW, or FAC: 3 (A)

Total Number of Dominant Species Across All Strata: 3 (B)

Percent of Dominant Species That Are OBL, FACW, or FAC: 100% (A/B)

Prevalence Index worksheet:

Total % Cover of:		Multiply by:	
OBL species		x 1 =	
FACW species	40	x 2 =	80
FAC species	115	x 3 =	345
FACU species		x 4 =	
UPL species		x 5 =	
Column Totals:	155 (A)		425 (B)

Prevalence Index = B/A = 2.74

Hydrophytic Vegetation Indicators:

x 1 - Rapid Test for Hydrophytic Vegetation

x 2 - Dominance Test is >50%

x 3 - Prevalence Index is ≤3.0[1]

___ 4 - Morphological Adaptations[1] (Provide supporting data in Remarks or on a separate sheet)

___ 5 - Wetland Non-Vascular Plants[1]

___ Problematic Hydrophytic Vegetation[1] (Explain)

[1]Indicators of hydric soil and wetland hydrology must be present, unless disturbed or problematic.

Hydrophytic Vegetation Present? **Yes** x **No** _____

Remarks:

SOIL

Sampling Point: DP7

Profile Description: (Describe to the depth needed to document the indicator or confirm the absence of indicators.)

Depth (inches)	Matrix Color (moist)	Matrix %	Redox Features Color (moist)	Redox %	Type[1]	Loc[2]	Texture	Remarks
0-19"	10YR 3/2	100	N/A				sandy loam	
19-20"	10YR 5/2	100					clay loam	

[1]Type: C=Concentration, D=Depletion, RM=Reduced Matrix, CS=Covered or Coated Sand Grains. [2]Location: PL=Pore Lining, M=Matrix.

Hydric Soil Indicators: (Applicable to all LRRs, unless otherwise noted.)

___ Histosol (A1)
___ Histic Epipedon (A2)
___ Black Histic (A3)
___ Hydrogen Sulfide (A4)
___ Depleted Below Dark Surface (A11)
___ Thick Dark Surface (A12)
___ Sandy Mucky Mineral (S1)
___ Sandy Gleyed Matrix (S4)
___ Sandy Redox (S5)
___ Stripped Matrix (S6)
___ Loamy Mucky Mineral (F1) (**except MLRA 1**)
___ Loamy Gleyed Matrix (F2)
___ Depleted Matrix (F3)
___ Redox Dark Surface (F6)
___ Depleted Dark Surface (F7)
___ Redox Depressions (F8)

Indicators for Problematic Hydric Soils[3]:

___ 2 cm Muck (A10)
___ Red Parent Material (TF2)
___ Very Shallow Dark Surface (TF12)
___ Other (Explain in Remarks)

[3]Indicators of hydrophytic vegetation and wetland hydrology must be present, unless disturbed or problematic.

Restrictive Layer (if present):

Type: _____

Depth (inches): _____

Hydric Soil Present? **Yes** _____ **No** x

Remarks:

HYDROLOGY

Wetland Hydrology Indicators:

Primary Indicators (minimum of one required; check all that apply)

___ Surface Water (A1)
___ High Water Table (A2)
___ Saturation (A3)
___ Water Marks (B1)
___ Sediment Deposits (B2)
___ Drift Deposits (B3)
___ Algal Mat or Crust (B4)
___ Iron Deposits (B5)
___ Surface Soil Cracks (B6)
___ Inundation Visible on Aerial Imagery (B7)
___ Sparsely Vegetated Concave Surface (B8)
___ Water-Stained Leaves (B9) (**except MLRA 1, 2, 4A, and 4B)**
___ Salt Crust (B11)
___ Aquatic Invertebrates (B13)
___ Hydrogen Sulfide Odor (C1)
___ Oxidized Rhizospheres along Living Roots (C3)
___ Presence of Reduced Iron (C4)
___ Recent Iron Reduction in Tilled Soils (C6)
___ Stunted or Stressed Plants (D1) (**LRR A**)
___ Other (Explain in Remarks)

Secondary Indicators (2 or more required)

___ Water-Stained Leaves (B9) (**MLRA 1, 2, 4A, and 4B)**
___ Drainage Patterns (B10)
___ Dry-Season Water Table (C2)
___ Saturation Visible on Aerial Imagery (C9)
___ Geomorphic Position (D2)
___ Shallow Aquitard (D3)
___ FAC-Neutral Test (D5)
___ Raised Ant Mounds (D6) (**LRR A**)
___ Frost-Heave Hummocks (D7)

Field Observations:

Surface Water Present? Yes _____ No x Depth (inches): _____

Water Table Present? Yes _____ No x Depth (inches): _____

Saturation Present? (includes capillary fringe) Yes _____ No x Depth (inches): _____

Wetland Hydrology Present? **Yes** _____ **No** x

Describe Recorded Data (stream gauge, monitoring well, aerial photos, previous inspections), if available:

Remarks:

WETLAND DETERMINATION DATA FORM – Western Mountains, Valleys, and Coast Region

Project/Site: Dimensional Communications City/County: Mt Vernon/Skagit Sampling Date: 7/6/17

Applicant/Owner: Paul Hagman State: WA Sampling Point: DP8

Investigator(s): Cooper/Yoder Section, Township, Range: S32 T34N R4E

Landform (hillslope, terrace, etc.): terrace Local relief (concave, convex, none): _____ Slope (%): _____

Subregion (LRR): _____ Lat: 48.397857 Long.: --122.324823 Datum: _____

Soil Map Unit Name: Terric Medisaprists, 0 to 2 percent slopes NWI classification: _____

Are climatic / hydrologic conditions on the site typical for this time of year? Yes x No _____ (If no, explain in Remarks.)

Are Vegetation _____, Soil _____, or Hydrology _____ significantly disturbed? Are "Normal Circumstances" present? Yes x No _____

Are Vegetation _____, Soil _____, or Hydrology _____ naturally problematic? (If needed, explain any answers in Remarks.)

SUMMARY OF FINDINGS – Attach site map showing sampling point locations, transects, important features, etc.

Hydrophytic Vegetation Present?	Yes x	No _____	**Is the Sampled Area within a Wetland?** **Yes x** **No _____**
Hydric Soil Present?	Yes x	No _____	
Wetland Hydrology Present?	Yes x	No _____	

Remarks:

VEGETATION – Use scientific names of plants.

Tree Stratum (Plot size: 10m²)	Absolute % Cover	Dominant Species?	Indicator Status
1. N/A			
2.			
3.			
4.			
	= Total Cover		
Sapling/Shrub Stratum (Plot size: 5m²)			
1. Cornus sericea	50	y	FACW
2. Rubus armeniacus	25	y	FAC
3.			
4.			
5.			
	75 = Total Cover		
Herb Stratum (Plot size: 1m²)			
1. Phalaris arundinacea	10	y	FACW
2. Equisetum arvense	10	y	FACW
3. Athyrium filix-femina	10	y	FAC
4.			
5.			
6.			
7.			
8.			
9.			
10.			
11.			
	30 = Total Cover		
Woody Vine Stratum (Plot size: _____)			
1.			
2.			
	= Total Cover		

% Bare Ground in Herb Stratum _____

Dominance Test worksheet:

Number of Dominant Species That Are OBL, FACW, or FAC: 5 (A)

Total Number of Dominant Species Across All Strata: 5 (B)

Percent of Dominant Species That Are OBL, FACW, or FAC: 100% (A/B)

Prevalence Index worksheet:

Total % Cover of:		Multiply by:	
OBL species		x 1 =	
FACW species	70	x 2 =	140
FAC species	35	x 3 =	105
FACU species		x 4 =	
UPL species		x 5 =	
Column Totals:	105 (A)		245 (B)

Prevalence Index = B/A = 2.33

Hydrophytic Vegetation Indicators:

x 1 - Rapid Test for Hydrophytic Vegetation

x 2 - Dominance Test is >50%

x 3 - Prevalence Index is ≤3.0[1]

___ 4 - Morphological Adaptations[1] (Provide supporting data in Remarks or on a separate sheet)

___ 5 - Wetland Non-Vascular Plants[1]

___ Problematic Hydrophytic Vegetation[1] (Explain)

[1]Indicators of hydric soil and wetland hydrology must be present, unless disturbed or problematic.

Hydrophytic Vegetation Present? **Yes x** **No _____**

Remarks:

SOIL

Sampling Point: DP8

Profile Description: (Describe to the depth needed to document the indicator or confirm the absence of indicators.)

Depth (inches)	Matrix Color (moist)	Matrix %	Redox Features Color (moist)	Redox %	Type[1]	Loc[2]	Texture	Remarks
0-16"	10YR 4/1	90	10YR 5/6	10	C	PL	sandy loam	
16-20"	10YR 6/1	85	10YR 5/6	15	C	M	sandy clay laom	

[1]Type: C=Concentration, D=Depletion, RM=Reduced Matrix, CS=Covered or Coated Sand Grains. [2]Location: PL=Pore Lining, M=Matrix.

Hydric Soil Indicators: (Applicable to all LRRs, unless otherwise noted.)

___ Histosol (A1)
___ Histic Epipedon (A2)
___ Black Histic (A3)
___ Hydrogen Sulfide (A4)
x Depleted Below Dark Surface (A11)
___ Thick Dark Surface (A12)
___ Sandy Mucky Mineral (S1)
___ Sandy Gleyed Matrix (S4)
___ Sandy Redox (S5)
___ Stripped Matrix (S6)
___ Loamy Mucky Mineral (F1) (**except MLRA 1**)
___ Loamy Gleyed Matrix (F2)
___ Depleted Matrix (F3)
___ Redox Dark Surface (F6)
___ Depleted Dark Surface (F7)
___ Redox Depressions (F8)

Indicators for Problematic Hydric Soils[3]:

___ 2 cm Muck (A10)
___ Red Parent Material (TF2)
___ Very Shallow Dark Surface (TF12)
___ Other (Explain in Remarks)

[3]Indicators of hydrophytic vegetation and wetland hydrology must be present, unless disturbed or problematic.

Restrictive Layer (if present):

Type: _____

Depth (inches): _____

Hydric Soil Present? **Yes** x **No** ___

Remarks:

HYDROLOGY

Wetland Hydrology Indicators:

Primary Indicators (minimum of one required; check all that apply)

___ Surface Water (A1)
___ High Water Table (A2)
x Saturation (A3)
___ Water Marks (B1)
___ Sediment Deposits (B2)
___ Drift Deposits (B3)
___ Algal Mat or Crust (B4)
___ Iron Deposits (B5)
___ Surface Soil Cracks (B6)
___ Inundation Visible on Aerial Imagery (B7)
___ Sparsely Vegetated Concave Surface (B8)
___ Water-Stained Leaves (B9) (**except MLRA 1, 2, 4A, and 4B)**
___ Salt Crust (B11)
___ Aquatic Invertebrates (B13)
___ Hydrogen Sulfide Odor (C1)
___ Oxidized Rhizospheres along Living Roots (C3)
___ Presence of Reduced Iron (C4)
___ Recent Iron Reduction in Tilled Soils (C6)
___ Stunted or Stressed Plants (D1) (**LRR A**)
___ Other (Explain in Remarks)

Secondary Indicators (2 or more required)

___ Water-Stained Leaves (B9) (**MLRA 1, 2, 4A, and 4B)**
___ Drainage Patterns (B10)
___ Dry-Season Water Table (C2)
___ Saturation Visible on Aerial Imagery (C9)
___ Geomorphic Position (D2)
___ Shallow Aquitard (D3)
___ FAC-Neutral Test (D5)
___ Raised Ant Mounds (D6) (**LRR A**)
___ Frost-Heave Hummocks (D7)

Field Observations:

Surface Water Present? Yes ___ No x Depth (inches): _____

Water Table Present? Yes ___ No x Depth (inches): _____

Saturation Present? (includes capillary fringe) Yes x No ___ Depth (inches): _____

Wetland Hydrology Present? **Yes** x **No** ___

Describe Recorded Data (stream gauge, monitoring well, aerial photos, previous inspections), if available:

Remarks:

Wetland name or number A

RATING SUMMARY – Western Washington

Name of wetland (or ID #): Dimensional Comm Date of site visit: 7/6/17

Rated by T. Cooper Trained by Ecology? ✓ Yes ___No Date of training Nov 2016

HGM Class used for rating Riverine Wetland has multiple HGM classes?___Y ✓ N

NOTE: **Form is not complete without the figures requested** *(figures can be combined)*.
Source of base aerial photo/map Google Earth / Skagit County iMap

OVERALL WETLAND CATEGORY ____ (based on functions___ or special characteristics___)

1. Category of wetland based on FUNCTIONS

_____**Category I** – Total score = 23 - 27

_____**Category II** – Total score = 20 - 22

✓ **Category III** – Total score = 16 - 19

_____**Category IV** – Total score = 9 - 15

FUNCTION	Improving Water Quality	Hydrologic	Habitat	
		Circle the appropriate ratings		
Site Potential	H **M** L	H **M** L	H M **L**	
Landscape Potential	**H** M L	H **M** L	H **M** L	
Value	H **M** L	H **M** L	**H** M L	**TOTAL**
Score Based on Ratings	7	6	6	19

Score for each function based on three ratings *(order of ratings is not important)*

9 = H,H,H
8 = H,H,M
7 = H,H,L
7 = H,M,M
6 = H,M,L
6 = M,M,M
5 = H,L,L
5 = M,M,L
4 = M,L,L
3 = L,L,L

2. Category based on SPECIAL CHARACTERISTICS of wetland

CHARACTERISTIC	CATEGORY
Estuarine	**I** **II**
Wetland of High Conservation Value	**I**
Bog	**I**
Mature Forest	**I**
Old Growth Forest	**I**
Coastal Lagoon	**I** **II**
Interdunal	**I** **II** **III** **IV**
None of the above	

Wetland name or number __A__

Maps and figures required to answer questions correctly for Western Washington

Depressional Wetlands

Map of:	To answer questions:	Figure #
Cowardin plant classes	D 1.3, H 1.1, H 1.4	
Hydroperiods	D 1.4, H 1.2	
Location of outlet (*can be added to map of hydroperiods)*	D 1.1, D 4.1	
Boundary of area within 150 ft of the wetland *(can be added to another figure)*	D 2.2, D 5.2	
Map of the contributing basin	D 4.3, D 5.3	
1 km Polygon: Area that extends 1 km from entire wetland edge - including polygons for accessible habitat and undisturbed habitat	H 2.1, H 2.2, H 2.3	
Screen capture of map of 303(d) listed waters in basin (from Ecology website)	D 3.1, D 3.2	
Screen capture of list of TMDLs for WRIA in which unit is found (from web)	D 3.3	

Riverine Wetlands

Map of:	To answer questions:	Figure #
Cowardin plant classes	H 1.1, H 1.4	
Hydroperiods	H 1.2	
Ponded depressions	R 1.1	
Boundary of area within 150 ft of the wetland *(can be added to another figure)*	R 2.4	
Plant cover of trees, shrubs, and herbaceous plants	R 1.2, R 4.2	
Width of unit vs. width of stream *(can be added to another figure)*	R 4.1	
Map of the contributing basin	R 2.2, R 2.3, R 5.2	
1 km Polygon: Area that extends 1 km from entire wetland edge - including polygons for accessible habitat and undisturbed habitat	H 2.1, H 2.2, H 2.3	
Screen capture of map of 303(d) listed waters in basin (from Ecology website)	R 3.1	
Screen capture of list of TMDLs for WRIA in which unit is found (from web)	R 3.2, R 3.3	

Lake Fringe Wetlands

Map of:	To answer questions:	Figure #
Cowardin plant classes	L 1.1, L 4.1, H 1.1, H 1.4	A
Plant cover of trees, shrubs, and herbaceous plants	L 1.2	B
Boundary of area within 150 ft of the wetland *(can be added to another figure)*	L 2.2	C
1 km Polygon: Area that extends 1 km from entire wetland edge - including polygons for accessible habitat and undisturbed habitat	H 2.1, H 2.2, H 2.3	D
Screen capture of map of 303(d) listed waters in basin (from Ecology website)	L 3.1, L 3.2	E
Screen capture of list of TMDLs for WRIA in which unit is found (from web)	L 3.3	F

Slope Wetlands

Map of:	To answer questions:	Figure #
Cowardin plant classes	H 1.1, H 1.4	
Hydroperiods	H 1.2	
Plant cover of **dense** trees, shrubs, and herbaceous plants	S 1.3	
Plant cover of **dense, rigid** trees, shrubs, and herbaceous plants (*can be added to figure above)*	S 4.1	
Boundary of 150 ft buffer (can be added to another figure)	S 2.1, S 5.1	
1 km Polygon: Area that extends 1 km from entire wetland edge - including polygons for accessible habitat and undisturbed habitat	H 2.1, H 2.2, H 2.3	
Screen capture of map of 303(d) listed waters in basin (from Ecology website)	S 3.1, S 3.2	
Screen capture of list of TMDLs for WRIA in which unit is found (from web)	S 3.3	

Wetland name or number __A__

HGM Classification of Wetlands in Western Washington

For questions 1-7, the criteria described must apply to the entire unit being rated.

If the hydrologic criteria listed in each question do not apply to the entire unit being rated, you probably have a unit with multiple HGM classes. In this case, identify which hydrologic criteria in questions 1-7 apply, and go to Question 8.

1. Are the water levels in the entire unit usually controlled by tides except during floods?

   NO – go to 2 **YES** – the wetland class is **Tidal Fringe** – go to 1.1

   1.1 Is the salinity of the water during periods of annual low flow below 0.5 ppt (parts per thousand)?

   NO – Saltwater Tidal Fringe (Estuarine) **YES – Freshwater Tidal Fringe**
   *If your wetland can be classified as a Freshwater Tidal Fringe use the forms for **Riverine** wetlands. If it is Saltwater Tidal Fringe it is an **Estuarine** wetland and is not scored. This method **cannot** be used to score functions for estuarine wetlands.*

2. The entire wetland unit is flat and precipitation is the only source (>90%) of water to it. Groundwater and surface water runoff are NOT sources of water to the unit.

   NO – go to 3 **YES** – The wetland class is **Flats**
   *If your wetland can be classified as a Flats wetland, use the form for **Depressional** wetlands.*

3. Does the entire wetland unit **meet all** of the following criteria?
   ___The vegetated part of the wetland is on the shores of a body of permanent open water (without any plants on the surface at any time of the year) at least 20 ac (8 ha) in size;
   ___At least 30% of the open water area is deeper than 6.6 ft (2 m).

   NO – go to 4 **YES –** The wetland class is **Lake Fringe** (Lacustrine Fringe)

4. Does the entire wetland unit **meet all** of the following criteria?
   ___The wetland is on a slope (*slope can be very gradual*),
   ___The water flows through the wetland in one direction (unidirectional) and usually comes from seeps. It may flow subsurface, as sheetflow, or in a swale without distinct banks,
   ___The water leaves the wetland **without being impounded**.

   NO – go to 5 **YES –** The wetland class is **Slope**

   NOTE: Surface water does not pond in these type of wetlands except occasionally in very small and shallow depressions or behind hummocks (depressions are usually <3 ft diameter and less than 1 ft deep).

5. Does the entire wetland unit **meet all** of the following criteria?
   _✓_The unit is in a valley, or stream channel, where it gets inundated by overbank flooding from that stream or river,
   _✓_The overbank flooding occurs at least once every 2 years.

Wetland name or number __A__

NO – go to 6 **YES** – The wetland class is **Riverine**
NOTE: The Riverine unit can contain depressions that are filled with water when the river is not flooding

6. Is the entire wetland unit in a topographic depression in which water ponds, or is saturated to the surface, at some time during the year? *This means that any outlet, if present, is higher than the interior of the wetland.*

NO – go to 7 **YES** – The wetland class is **Depressional**

7. Is the entire wetland unit located in a very flat area with no obvious depression and no overbank flooding? The unit does not pond surface water more than a few inches. The unit seems to be maintained by high groundwater in the area. The wetland may be ditched, but has no obvious natural outlet.

NO – go to 8 **YES** – The wetland class is **Depressional**

8. Your wetland unit seems to be difficult to classify and probably contains several different HGM classes. For example, seeps at the base of a slope may grade into a riverine floodplain, or a small stream within a Depressional wetland has a zone of flooding along its sides. GO BACK AND IDENTIFY WHICH OF THE HYDROLOGIC REGIMES DESCRIBED IN QUESTIONS 1-7 APPLY TO DIFFERENT AREAS IN THE UNIT (make a rough sketch to help you decide). Use the following table to identify the appropriate class to use for the rating system if you have several HGM classes present within the wetland unit being scored.

NOTE: Use this table only if the class that is recommended in the second column represents 10% or more of the total area of the wetland unit being rated. If the area of the HGM class listed in column 2 is less than 10% of the unit; classify the wetland using the class that represents more than 90% of the total area.

HGM classes within the wetland unit being rated	HGM class to use in rating
Slope + Riverine	Riverine
Slope + Depressional	Depressional
Slope + Lake Fringe	Lake Fringe
Depressional + Riverine along stream within boundary of depression	Depressional
Depressional + Lake Fringe	Depressional
Riverine + Lake Fringe	Riverine
Salt Water Tidal Fringe and any other class of freshwater wetland	Treat as ESTUARINE

If you are still unable to determine which of the above criteria apply to your wetland, or if you have ***more than 2 HGM classes*** *within a wetland boundary, classify the wetland as Depressional for the rating.*

Wetland name or number __A__

RIVERINE AND FRESHWATER TIDAL FRINGE WETLANDS

Water Quality Functions - Indicators that the site functions to improve water quality

R 1.0. Does the site have the potential to improve water quality?		
R 1.1. Area of surface depressions within the Riverine wetland that can trap sediments during a flooding event: Depressions cover >$^3/_4$ area of wetland Depressions cover > ½ area of wetland Depressions present but cover < ½ area of wetland No depressions present	 points = 8 points = 4 points = 2 points = 0	0
R 1.2. Structure of plants in the wetland (areas with >90% cover at person height, **not** Cowardin classes) Trees or shrubs > $^2/_3$ area of the wetland Trees or shrubs > $^1/_3$ area of the wetland Herbaceous plants (> 6 in high) > $^2/_3$ area of the wetland Herbaceous plants (> 6 in high) > $^1/_3$ area of the wetland Trees, shrubs, and ungrazed herbaceous < $^1/_3$ area of the wetland	 points = 8 points = 6 points = 6 points = 3 points = 0	6
Total for R 1	Add the points in the boxes above	6

Rating of Site Potential If score is:___**12-16 = H** __✓__**6-11 = M** ___**0-5 = L** *Record the rating on the first page*

R 2.0. Does the landscape have the potential to support the water quality function of the site?		
R 2.1. Is the wetland within an incorporated city or within its UGA?	Yes = 2 No = 0	2
R 2.2. Does the contributing basin to the wetland include a UGA or incorporated area?	Yes = 1 No = 0	1
R 2.3. Does at least 10% of the contributing basin contain tilled fields, pastures, or forests that have been clearcut within the last 5 years?	Yes = 1 No = 0	0
R 2.4. Is > 10% of the area within 150 ft of the wetland in land uses that generate pollutants?	Yes = 1 No = 0	1
R 2.5. Are there other sources of pollutants coming into the wetland that are not listed in questions R 2.1-R 2.4 Other sources _____	Yes = 1 No = 0	0
Total for R 2	Add the points in the boxes above	4

Rating of Landscape Potential If score is:__✓__**3-6 = H** ___**1 or 2 = M** ___**0 = L** *Record the rating on the first page*

R 3.0. Is the water quality improvement provided by the site valuable to society?		
R 3.1. Is the wetland along a stream or river that is on the 303(d) list or on a tributary that drains to one within 1 mi?	Yes = 1 No = 0	1
R 3.2. Is the wetland along a stream or river that has TMDL limits for nutrients, toxics, or pathogens?	Yes = 1 No = 0	0
R 3.3. Has the site been identified in a watershed or local plan as important for maintaining water quality? (*answer YES if there is a TMDL for the drainage in which the unit is found*)	Yes = 2 No = 0	0
Total for R 3	Add the points in the boxes above	1

Rating of Value If score is:___**2-4 = H** __✓__**1 = M** ___**0 = L** *Record the rating on the first page*

Wetland name or number __A__

RIVERINE AND FRESHWATER TIDAL FRINGE WETLANDS

Hydrologic Functions - Indicators that site functions to reduce flooding and stream erosion

R 4.0. Does the site have the potential to reduce flooding and erosion?	
R 4.1. Characteristics of the overbank storage the wetland provides: *Estimate the average width of the wetland perpendicular to the direction of the flow and the width of the stream or river channel (distance between banks). Calculate the ratio: (average width of wetland)/(average width of stream between banks).* If the ratio is more than 20 — points = 9 37/19=1.9 If the ratio is 10-20 — points = 6 If the ratio is 5-<10 — points = 4 If the ratio is 1-<5 — points = 2 If the ratio is < 1 — points = 1	2
R 4.2. Characteristics of plants that slow down water velocities during floods: *Treat large woody debris as forest or shrub. Choose the points appropriate for the best description (polygons need to have >90% cover at person height. These are NOT Cowardin classes).* Forest or shrub for >$^{1}/_{3}$ area OR emergent plants > $^{2}/_{3}$ area — points = 7 Forest or shrub for > $^{1}/_{10}$ area OR emergent plants > $^{1}/_{3}$ area — points = 4 Plants do not meet above criteria — points = 0	7
Total for R 4 — Add the points in the boxes above	9

Rating of Site Potential If score is: ___**12-16 = H** ✓**6-11 = M** ___**0-5 = L** *Record the rating on the first page*

R 5.0. Does the landscape have the potential to support the hydrologic functions of the site?	
R 5.1. Is the stream or river adjacent to the wetland downcut? — Yes = 0 No = 1	1
R 5.2. Does the up-gradient watershed include a UGA or incorporated area? — Yes = 1 No = 0	1
R 5.3. Is the up-gradient stream or river controlled by dams? — Yes = 0 No = 1	0
Total for R 5 — Add the points in the boxes above	2

Rating of Landscape Potential If score is: ___**3 = H** ✓**1 or 2 = M** ___**0 = L** *Record the rating on the first page*

R 6.0. Are the hydrologic functions provided by the site valuable to society?	
R 6.1. Distance to the nearest areas downstream that have flooding problems? *Choose the description that best fits the site*. The sub-basin immediately down-gradient of the wetland has flooding problems that result in damage to human or natural resources (e.g., houses or salmon redds) — points = 2 Surface flooding problems are in a sub-basin farther down-gradient — points = 1 No flooding problems anywhere downstream — points = 0	1
R 6.2. Has the site been identified as important for flood storage or flood conveyance in a regional flood control plan? — Yes = 2 No = 0	0
Total for R 6 — Add the points in the boxes above	1

Rating of Value If score is: ___**2-4 = H** ✓**1 = M** ___**0 = L** *Record the rating on the first page*

Wetland name or number __A__

These questions apply to wetlands of all HGM classes. **HABITAT FUNCTIONS** - Indicators that site functions to provide important habitat	
H 1.0. Does the site have the potential to provide habitat?	
H 1.1. Structure of plant community: *Indicators are Cowardin classes and strata within the Forested class.* Check the Cowardin plant classes in the wetland. *Up to 10 patches may be combined for each class to meet the threshold of ¼ ac or more than 10% of the unit if it is smaller than 2.5 ac. Add the number of structures checked.* ____Aquatic bed — 4 structures or more: points = 4 __✓__Emergent — 3 structures: points = 2 ____Scrub-shrub (areas where shrubs have > 30% cover) — 2 structures: points = 1 ____Forested (areas where trees have > 30% cover) — 1 structure: points = 0 *If the unit has a Forested class, check if:* ____The Forested class has 3 out of 5 strata (canopy, sub-canopy, shrubs, herbaceous, moss/ground-cover) that each cover 20% within the Forested polygon	1
H 1.2. Hydroperiods Check the types of water regimes (hydroperiods) present within the wetland. The water regime has to cover more than 10% of the wetland or ¼ ac to count (*see text for descriptions of hydroperiods*). ____Permanently flooded or inundated — 4 or more types present: points = 3 __✓__Seasonally flooded or inundated — 3 types present: points = 2 ____Occasionally flooded or inundated — 2 types present: points = 1 ____Saturated only — 1 type present: points = 0 __✓__Permanently flowing stream or river in, or adjacent to, the wetland ____Seasonally flowing stream in, or adjacent to, the wetland ____**Lake Fringe wetland** — **2 points** ____**Freshwater tidal wetland** — **2 points**	1
H 1.3. Richness of plant species Count the number of plant species in the wetland that cover at least 10 ft^2. *Different patches of the same species can be combined to meet the size threshold and you do not have to name the species.* ***Do not include Eurasian milfoil, reed canarygrass, purple loosestrife, Canadian thistle*** If you counted: > 19 species — points = 2 5 - 19 species — points = 1 < 5 species — points = 0	0
H 1.4. Interspersion of habitats Decide from the diagrams below whether interspersion among Cowardin plants classes (described in H 1.1), or the classes and unvegetated areas (can include open water or mudflats) is high, moderate, low, or none. *If you have four or more plant classes or three classes and open water, the rating is always high.* 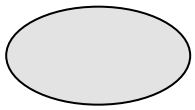 **None** = 0 points 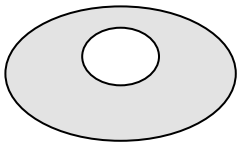 **Low** = 1 point 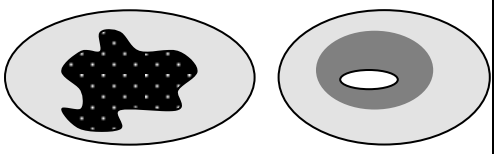 **Moderate** = 2 points All three diagrams in this row are **HIGH** = 3points 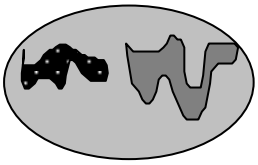 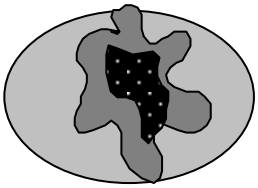 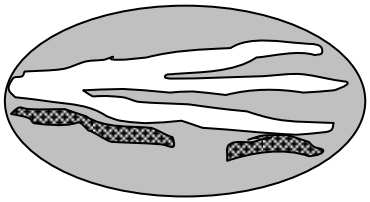	0

Wetland name or number _____

H 1.5. Special habitat features: Check the habitat features that are present in the wetland. *The number of checks is the number of points.* ____Large, downed, woody debris within the wetland (> 4 in diameter and 6 ft long). ____Standing snags (dbh > 4 in) within the wetland ____Undercut banks are present for at least 6.6 ft (2 m) **and/or** overhanging plants extends at least 3.3 ft (1 m) over a stream (or ditch) in, or contiguous with the wetland, for at least 33 ft (10 m) ____Stable steep banks of fine material that might be used by beaver or muskrat for denning (> 30 degree slope) OR signs of recent beaver activity are present *(cut shrubs or trees that have not yet weathered where wood is exposed)* _✓_At least ¼ ac of thin-stemmed persistent plants or woody branches are present in areas that are permanently or seasonally inundated *(structures for egg-laying by amphibians)* ____Invasive plants cover less than 25% of the wetland area in every stratum of plants (*see H 1.1 for list of strata*)	1
Total for H 1 Add the points in the boxes above	3

Rating of Site Potential If score is:___**15-18 = H** ___**7-14 = M** _✓_**0-6 = L** *Record the rating on the first page*

H 2.0. Does the landscape have the potential to support the habitat functions of the site?	
H 2.1. Accessible habitat (include *only habitat that directly abuts wetland unit*). *Calculate:* % undisturbed habitat___ **+** [(% moderate and low intensity land uses)/2]___ **=** _____% If total accessible habitat is: > $^{1}/_{3}$ (33.3%) of 1 km Polygon points = 3 20-33% of 1 km Polygon points = 2 10-19% of 1 km Polygon points = 1 < 10% of 1 km Polygon points = 0	1
H 2.2. Undisturbed habitat in 1 km Polygon around the wetland. *Calculate:* % undisturbed habitat___ **+** [(% moderate and low intensity land uses)/2]___ **=** _____% Undisturbed habitat > 50% of Polygon points = 3 Undisturbed habitat 10-50% and in 1-3 patches points = 2 Undisturbed habitat 10-50% and > 3 patches points = 1 Undisturbed habitat < 10% of 1 km Polygon points = 0	1
H 2.3. Land use intensity in 1 km Polygon: If > 50% of 1 km Polygon is high intensity land use points = (- 2) ≤ 50% of 1 km Polygon is high intensity points = 0	0
Total for H 2 Add the points in the boxes above	2

Rating of Landscape Potential If score is:___**4-6 = H** _✓_**1-3 = M** ___**< 1 = L** *Record the rating on the first page*

H 3.0. Is the habitat provided by the site valuable to society?	
H 3.1. Does the site provide habitat for species valued in laws, regulations, or policies? *Choose only the highest score that applies to the wetland being rated.* Site meets ANY of the following criteria: points = 2 — It has 3 or more priority habitats within 100 m (see next page) — It provides habitat for Threatened or Endangered species (any plant or animal on the state or federal lists) _✓_ It is mapped as a location for an individual WDFW priority species — It is a Wetland of High Conservation Value as determined by the Department of Natural Resources — It has been categorized as an important habitat site in a local or regional comprehensive plan, in a Shoreline Master Plan, or in a watershed plan Site has 1 or 2 priority habitats (listed on next page) within 100 m points = 1 Site does not meet any of the criteria above points = 0	2

Rating of Value If score is:_✓_**2 = H** ___**1 = M** ___**0 = L** *Record the rating on the first page*

Wetland name or number A

WDFW Priority Habitats

Priority habitats listed by WDFW (see complete descriptions of WDFW priority habitats, and the counties in which they can be found, in: Washington Department of Fish and Wildlife. 2008. Priority Habitat and Species List. Olympia, Washington. 177 pp. http://wdfw.wa.gov/publications/00165/wdfw00165.pdf or access the list from here: http://wdfw.wa.gov/conservation/phs/list/)

Count how many of the following priority habitats are within 330 ft (100 m) of the wetland unit: ***NOTE:*** *This question is independent of the land use between the wetland unit and the priority habitat.*

— **Aspen Stands:** Pure or mixed stands of aspen greater than 1 ac (0.4 ha).

— **Biodiversity Areas and Corridors**: Areas of habitat that are relatively important to various species of native fish and wildlife (*full descriptions in WDFW PHS report*).

— **Herbaceous Balds:** Variable size patches of grass and forbs on shallow soils over bedrock.

— **Old-growth/Mature forests:** Old-growth west of Cascade crest – Stands of at least 2 tree species, forming a multi-layered canopy with occasional small openings; with at least 8 trees/ac (20 trees/ha) > 32 in (81 cm) dbh or > 200 years of age. Mature forests – Stands with average diameters exceeding 21 in (53 cm) dbh; crown cover may be less than 100%; decay, decadence, numbers of snags, and quantity of large downed material is generally less than that found in old-growth; 80-200 years old west of the Cascade crest.

— **Oregon White Oak:** Woodland stands of pure oak or oak/conifer associations where canopy coverage of the oak component is important (*full descriptions in WDFW PHS report p. 158 – see web link above*).

✓ **Riparian**: The area adjacent to aquatic systems with flowing water that contains elements of both aquatic and terrestrial ecosystems which mutually influence each other.

— **Westside Prairies:** Herbaceous, non-forested plant communities that can either take the form of a dry prairie or a wet prairie (*full descriptions in WDFW PHS report p. 161 – see web link above*).

✓ **Instream:** The combination of physical, biological, and chemical processes and conditions that interact to provide functional life history requirements for instream fish and wildlife resources.

— **Nearshore**: Relatively undisturbed nearshore habitats. These include Coastal Nearshore, Open Coast Nearshore, and Puget Sound Nearshore. (*full descriptions of habitats and the definition of relatively undisturbed are in WDFW report – see web link on previous page).*

— **Caves:** A naturally occurring cavity, recess, void, or system of interconnected passages under the earth in soils, rock, ice, or other geological formations and is large enough to contain a human.

— **Cliffs:** Greater than 25 ft (7.6 m) high and occurring below 5000 ft elevation.

— **Talus:** Homogenous areas of rock rubble ranging in average size 0.5 - 6.5 ft (0.15 - 2.0 m), composed of basalt, andesite, and/or sedimentary rock, including riprap slides and mine tailings. May be associated with cliffs.

— **Snags and Logs:** Trees are considered snags if they are dead or dying and exhibit sufficient decay characteristics to enable cavity excavation/use by wildlife. Priority snags have a diameter at breast height of > 20 in (51 cm) in western Washington and are > 6.5 ft (2 m) in height. Priority logs are > 12 in (30 cm) in diameter at the largest end, and > 20 ft (6 m) long.

Note: All vegetated wetlands are by definition a priority habitat but are not included in this list because they are addressed elsewhere.

Wetland name or number B

RATING SUMMARY – Western Washington

Name of wetland (or ID #): Dimensional Comm Date of site visit: 8/

Rated by T. Cooper Trained by Ecology? ✓ Yes ___No Date of training Nov 2016

HGM Class used for rating Riverine Wetland has multiple HGM classes?___Y ✓ N

NOTE: **Form is not complete without the figures requested** *(figures can be combined)*.
Source of base aerial photo/map Google Earth / Skagit County iMap

OVERALL WETLAND CATEGORY ____ (based on functions___ or special characteristics___)

1. Category of wetland based on FUNCTIONS

_____**Category I** – Total score = 23 - 27

_____**Category II** – Total score = 20 - 22

✓ **Category III** – Total score = 16 - 19

_____**Category IV** – Total score = 9 - 15

FUNCTION	Improving Water Quality	Hydrologic	Habitat	
		Circle the appropriate ratings		
Site Potential	H **M** L	H **M** L	H M **L**	
Landscape Potential	**H** M L	H **M** L	H **M** L	
Value	H **M** L	H **M** L	**H** M L	**TOTAL**
Score Based on Ratings	7	6	6	19

Score for each function based on three ratings *(order of ratings is not important)*

9 = H,H,H
8 = H,H,M
7 = H,H,L
7 = H,M,M
6 = H,M,L
6 = M,M,M
5 = H,L,L
5 = M,M,L
4 = M,L,L
3 = L,L,L

2. Category based on SPECIAL CHARACTERISTICS of wetland

CHARACTERISTIC	CATEGORY
Estuarine	**I** **II**
Wetland of High Conservation Value	**I**
Bog	**I**
Mature Forest	**I**
Old Growth Forest	**I**
Coastal Lagoon	**I** **II**
Interdunal	**I** **II** **III** **IV**
None of the above	

Wetland name or number B

Maps and figures required to answer questions correctly for Western Washington

Depressional Wetlands

Map of:	To answer questions:	Figure #
Cowardin plant classes	D 1.3, H 1.1, H 1.4	
Hydroperiods	D 1.4, H 1.2	
Location of outlet (*can be added to map of hydroperiods)*	D 1.1, D 4.1	
Boundary of area within 150 ft of the wetland *(can be added to another figure)*	D 2.2, D 5.2	
Map of the contributing basin	D 4.3, D 5.3	
1 km Polygon: Area that extends 1 km from entire wetland edge - including polygons for accessible habitat and undisturbed habitat	H 2.1, H 2.2, H 2.3	
Screen capture of map of 303(d) listed waters in basin (from Ecology website)	D 3.1, D 3.2	
Screen capture of list of TMDLs for WRIA in which unit is found (from web)	D 3.3	

Riverine Wetlands

Map of:	To answer questions:	Figure #
Cowardin plant classes	H 1.1, H 1.4	
Hydroperiods	H 1.2	
Ponded depressions	R 1.1	
Boundary of area within 150 ft of the wetland *(can be added to another figure)*	R 2.4	
Plant cover of trees, shrubs, and herbaceous plants	R 1.2, R 4.2	
Width of unit vs. width of stream *(can be added to another figure)*	R 4.1	
Map of the contributing basin	R 2.2, R 2.3, R 5.2	
1 km Polygon: Area that extends 1 km from entire wetland edge - including polygons for accessible habitat and undisturbed habitat	H 2.1, H 2.2, H 2.3	
Screen capture of map of 303(d) listed waters in basin (from Ecology website)	R 3.1	
Screen capture of list of TMDLs for WRIA in which unit is found (from web)	R 3.2, R 3.3	

Lake Fringe Wetlands

Map of:	To answer questions:	Figure #
Cowardin plant classes	L 1.1, L 4.1, H 1.1, H 1.4	A
Plant cover of trees, shrubs, and herbaceous plants	L 1.2	B
Boundary of area within 150 ft of the wetland *(can be added to another figure)*	L 2.2	C
1 km Polygon: Area that extends 1 km from entire wetland edge - including polygons for accessible habitat and undisturbed habitat	H 2.1, H 2.2, H 2.3	D
Screen capture of map of 303(d) listed waters in basin (from Ecology website)	L 3.1, L 3.2	E
Screen capture of list of TMDLs for WRIA in which unit is found (from web)	L 3.3	F

Slope Wetlands

Map of:	To answer questions:	Figure #
Cowardin plant classes	H 1.1, H 1.4	
Hydroperiods	H 1.2	
Plant cover of **dense** trees, shrubs, and herbaceous plants	S 1.3	
Plant cover of **dense, rigid** trees, shrubs, and herbaceous plants (*can be added to figure above)*	S 4.1	
Boundary of 150 ft buffer (can be added to another figure)	S 2.1, S 5.1	
1 km Polygon: Area that extends 1 km from entire wetland edge - including polygons for accessible habitat and undisturbed habitat	H 2.1, H 2.2, H 2.3	
Screen capture of map of 303(d) listed waters in basin (from Ecology website)	S 3.1, S 3.2	
Screen capture of list of TMDLs for WRIA in which unit is found (from web)	S 3.3	

Wetland name or number __B__

HGM Classification of Wetlands in Western Washington

For questions 1-7, the criteria described must apply to the entire unit being rated.

If the hydrologic criteria listed in each question do not apply to the entire unit being rated, you probably have a unit with multiple HGM classes. In this case, identify which hydrologic criteria in questions 1-7 apply, and go to Question 8.

1. Are the water levels in the entire unit usually controlled by tides except during floods?

   NO – go to 2 **YES** – the wetland class is **Tidal Fringe** – go to 1.1

   1.1 Is the salinity of the water during periods of annual low flow below 0.5 ppt (parts per thousand)?

   NO – Saltwater Tidal Fringe (Estuarine) **YES – Freshwater Tidal Fringe**
   *If your wetland can be classified as a Freshwater Tidal Fringe use the forms for **Riverine** wetlands. If it is Saltwater Tidal Fringe it is an **Estuarine** wetland and is not scored. This method **cannot** be used to score functions for estuarine wetlands.*

2. The entire wetland unit is flat and precipitation is the only source (>90%) of water to it. Groundwater and surface water runoff are NOT sources of water to the unit.

   NO – go to 3 **YES** – The wetland class is **Flats**
   *If your wetland can be classified as a Flats wetland, use the form for **Depressional** wetlands.*

3. Does the entire wetland unit **meet all** of the following criteria?
   ___The vegetated part of the wetland is on the shores of a body of permanent open water (without any plants on the surface at any time of the year) at least 20 ac (8 ha) in size;
   ___At least 30% of the open water area is deeper than 6.6 ft (2 m).

   NO – go to 4 **YES –** The wetland class is **Lake Fringe** (Lacustrine Fringe)

4. Does the entire wetland unit **meet all** of the following criteria?
   ___The wetland is on a slope (*slope can be very gradual*),
   ___The water flows through the wetland in one direction (unidirectional) and usually comes from seeps. It may flow subsurface, as sheetflow, or in a swale without distinct banks,
   ___The water leaves the wetland **without being impounded**.

   NO – go to 5 **YES –** The wetland class is **Slope**

   NOTE: Surface water does not pond in these type of wetlands except occasionally in very small and shallow depressions or behind hummocks (depressions are usually <3 ft diameter and less than 1 ft deep).

5. Does the entire wetland unit **meet all** of the following criteria?
   _✓_The unit is in a valley, or stream channel, where it gets inundated by overbank flooding from that stream or river,
   _✓_The overbank flooding occurs at least once every 2 years.

Wetland name or number B

NO – go to 6 **YES** – The wetland class is **Riverine**
NOTE: The Riverine unit can contain depressions that are filled with water when the river is not flooding

6. Is the entire wetland unit in a topographic depression in which water ponds, or is saturated to the surface, at some time during the year? *This means that any outlet, if present, is higher than the interior of the wetland.*

NO – go to 7 **YES** – The wetland class is **Depressional**

7. Is the entire wetland unit located in a very flat area with no obvious depression and no overbank flooding? The unit does not pond surface water more than a few inches. The unit seems to be maintained by high groundwater in the area. The wetland may be ditched, but has no obvious natural outlet.

NO – go to 8 **YES** – The wetland class is **Depressional**

8. Your wetland unit seems to be difficult to classify and probably contains several different HGM classes. For example, seeps at the base of a slope may grade into a riverine floodplain, or a small stream within a Depressional wetland has a zone of flooding along its sides. GO BACK AND IDENTIFY WHICH OF THE HYDROLOGIC REGIMES DESCRIBED IN QUESTIONS 1-7 APPLY TO DIFFERENT AREAS IN THE UNIT (make a rough sketch to help you decide). Use the following table to identify the appropriate class to use for the rating system if you have several HGM classes present within the wetland unit being scored.

NOTE: Use this table only if the class that is recommended in the second column represents 10% or more of the total area of the wetland unit being rated. If the area of the HGM class listed in column 2 is less than 10% of the unit; classify the wetland using the class that represents more than 90% of the total area.

HGM classes within the wetland unit being rated	HGM class to use in rating
Slope + Riverine	Riverine
Slope + Depressional	Depressional
Slope + Lake Fringe	Lake Fringe
Depressional + Riverine along stream within boundary of depression	Depressional
Depressional + Lake Fringe	Depressional
Riverine + Lake Fringe	Riverine
Salt Water Tidal Fringe and any other class of freshwater wetland	Treat as ESTUARINE

If you are still unable to determine which of the above criteria apply to your wetland, or if you have ***more than 2 HGM classes*** *within a wetland boundary, classify the wetland as Depressional for the rating.*

Wetland name or number __A__

RIVERINE AND FRESHWATER TIDAL FRINGE WETLANDS

Water Quality Functions - Indicators that the site functions to improve water quality

R 1.0. Does the site have the potential to improve water quality?		
R 1.1. Area of surface depressions within the Riverine wetland that can trap sediments during a flooding event: Depressions cover >$^3/_4$ area of wetland Depressions cover > ½ area of wetland Depressions present but cover < ½ area of wetland No depressions present	 points = 8 points = 4 points = 2 points = 0	0
R 1.2. Structure of plants in the wetland (areas with >90% cover at person height, **not** Cowardin classes) Trees or shrubs > $^2/_3$ area of the wetland Trees or shrubs > $^1/_3$ area of the wetland Herbaceous plants (> 6 in high) > $^2/_3$ area of the wetland Herbaceous plants (> 6 in high) > $^1/_3$ area of the wetland Trees, shrubs, and ungrazed herbaceous < $^1/_3$ area of the wetland	 points = 8 points = 6 points = 6 points = 3 points = 0	6
Total for R 1	Add the points in the boxes above	6

Rating of Site Potential If score is:___**12-16 = H** __✓__**6-11 = M** ___**0-5 = L** *Record the rating on the first page*

R 2.0. Does the landscape have the potential to support the water quality function of the site?		
R 2.1. Is the wetland within an incorporated city or within its UGA?	Yes = 2 No = 0	2
R 2.2. Does the contributing basin to the wetland include a UGA or incorporated area?	Yes = 1 No = 0	1
R 2.3. Does at least 10% of the contributing basin contain tilled fields, pastures, or forests that have been clearcut within the last 5 years?	Yes = 1 No = 0	0
R 2.4. Is > 10% of the area within 150 ft of the wetland in land uses that generate pollutants?	Yes = 1 No = 0	1
R 2.5. Are there other sources of pollutants coming into the wetland that are not listed in questions R 2.1-R 2.4 Other sources _____	Yes = 1 No = 0	0
Total for R 2	Add the points in the boxes above	4

Rating of Landscape Potential If score is:__✓__**3-6 = H** ___**1 or 2 = M** ___**0 = L** *Record the rating on the first page*

R 3.0. Is the water quality improvement provided by the site valuable to society?		
R 3.1. Is the wetland along a stream or river that is on the 303(d) list or on a tributary that drains to one within 1 mi?	Yes = 1 No = 0	1
R 3.2. Is the wetland along a stream or river that has TMDL limits for nutrients, toxics, or pathogens?	Yes = 1 No = 0	0
R 3.3. Has the site been identified in a watershed or local plan as important for maintaining water quality? (*answer YES if there is a TMDL for the drainage in which the unit is found*)	Yes = 2 No = 0	0
Total for R 3	Add the points in the boxes above	1

Rating of Value If score is:___**2-4 = H** __✓__**1 = M** ___**0 = L** *Record the rating on the first page*

Wetland name or number __A__

RIVERINE AND FRESHWATER TIDAL FRINGE WETLANDS

Hydrologic Functions - Indicators that site functions to reduce flooding and stream erosion

R 4.0. Does the site have the potential to reduce flooding and erosion?	
R 4.1. Characteristics of the overbank storage the wetland provides: *Estimate the average width of the wetland perpendicular to the direction of the flow and the width of the stream or river channel (distance between banks). Calculate the ratio: (average width of wetland)/(average width of stream between banks).* If the ratio is more than 20 — points = 9 34/11=3 If the ratio is 10-20 — points = 6 If the ratio is 5-<10 — points = 4 If the ratio is 1-<5 — points = 2 If the ratio is < 1 — points = 1	2
R 4.2. Characteristics of plants that slow down water velocities during floods: *Treat large woody debris as forest or shrub. Choose the points appropriate for the best description (polygons need to have >90% cover at person height. These are NOT Cowardin classes).* Forest or shrub for >$^{1}/_{3}$ area OR emergent plants > $^{2}/_{3}$ area — points = 7 Forest or shrub for > $^{1}/_{10}$ area OR emergent plants > $^{1}/_{3}$ area — points = 4 Plants do not meet above criteria — points = 0	7
Total for R 4 — Add the points in the boxes above	9

Rating of Site Potential If score is: ___**12-16 = H** ✓**6-11 = M** ___**0-5 = L** *Record the rating on the first page*

R 5.0. Does the landscape have the potential to support the hydrologic functions of the site?	
R 5.1. Is the stream or river adjacent to the wetland downcut? — Yes = 0 No = 1	1
R 5.2. Does the up-gradient watershed include a UGA or incorporated area? — Yes = 1 No = 0	1
R 5.3. Is the up-gradient stream or river controlled by dams? — Yes = 0 No = 1	0
Total for R 5 — Add the points in the boxes above	2

Rating of Landscape Potential If score is: ___**3 = H** ✓**1 or 2 = M** ___**0 = L** *Record the rating on the first page*

R 6.0. Are the hydrologic functions provided by the site valuable to society?	
R 6.1. Distance to the nearest areas downstream that have flooding problems? *Choose the description that best fits the site*. The sub-basin immediately down-gradient of the wetland has flooding problems that result in damage to human or natural resources (e.g., houses or salmon redds) — points = 2 Surface flooding problems are in a sub-basin farther down-gradient — points = 1 No flooding problems anywhere downstream — points = 0	1
R 6.2. Has the site been identified as important for flood storage or flood conveyance in a regional flood control plan? — Yes = 2 No = 0	0
Total for R 6 — Add the points in the boxes above	1

Rating of Value If score is: ___**2-4 = H** ✓**1 = M** ___**0 = L** *Record the rating on the first page*

Wetland name or number __A__

These questions apply to wetlands of all HGM classes. **HABITAT FUNCTIONS** - Indicators that site functions to provide important habitat	
H 1.0. Does the site have the potential to provide habitat?	
H 1.1. Structure of plant community: *Indicators are Cowardin classes and strata within the Forested class.* Check the Cowardin plant classes in the wetland. *Up to 10 patches may be combined for each class to meet the threshold of ¼ ac or more than 10% of the unit if it is smaller than 2.5 ac. Add the number of structures checked.* ____Aquatic bed — 4 structures or more: points = 4 __✓__Emergent — 3 structures: points = 2 ____Scrub-shrub (areas where shrubs have > 30% cover) — 2 structures: points = 1 ____Forested (areas where trees have > 30% cover) — 1 structure: points = 0 *If the unit has a Forested class, check if:* ____The Forested class has 3 out of 5 strata (canopy, sub-canopy, shrubs, herbaceous, moss/ground-cover) that each cover 20% within the Forested polygon	1
H 1.2. Hydroperiods Check the types of water regimes (hydroperiods) present within the wetland. The water regime has to cover more than 10% of the wetland or ¼ ac to count (*see text for descriptions of hydroperiods*). ____Permanently flooded or inundated — 4 or more types present: points = 3 __✓__Seasonally flooded or inundated — 3 types present: points = 2 ____Occasionally flooded or inundated — 2 types present: points = 1 ____Saturated only — 1 type present: points = 0 __✓__Permanently flowing stream or river in, or adjacent to, the wetland ____Seasonally flowing stream in, or adjacent to, the wetland ____**Lake Fringe wetland** — **2 points** ____**Freshwater tidal wetland** — **2 points**	1
H 1.3. Richness of plant species Count the number of plant species in the wetland that cover at least 10 ft^2. *Different patches of the same species can be combined to meet the size threshold and you do not have to name the species.* ***Do not include Eurasian milfoil, reed canarygrass, purple loosestrife, Canadian thistle*** If you counted: > 19 species — points = 2 5 - 19 species — points = 1 < 5 species — points = 0	0
H 1.4. Interspersion of habitats Decide from the diagrams below whether interspersion among Cowardin plants classes (described in H 1.1), or the classes and unvegetated areas (can include open water or mudflats) is high, moderate, low, or none. *If you have four or more plant classes or three classes and open water, the rating is always high.* 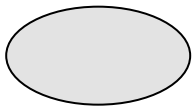 **None** = 0 points 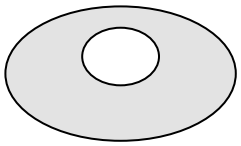 **Low** = 1 point 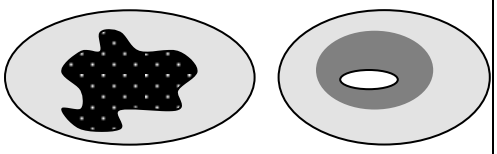 **Moderate** = 2 points All three diagrams in this row are **HIGH** = 3points 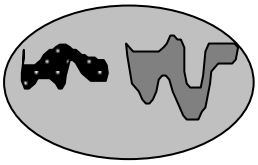 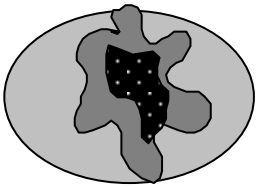 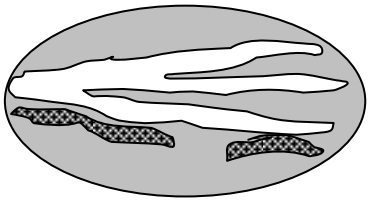	0

Wetland name or number _____

H 1.5. Special habitat features: Check the habitat features that are present in the wetland. *The number of checks is the number of points.* ____Large, downed, woody debris within the wetland (> 4 in diameter and 6 ft long). ____Standing snags (dbh > 4 in) within the wetland ____Undercut banks are present for at least 6.6 ft (2 m) **and/or** overhanging plants extends at least 3.3 ft (1 m) over a stream (or ditch) in, or contiguous with the wetland, for at least 33 ft (10 m) ____Stable steep banks of fine material that might be used by beaver or muskrat for denning (> 30 degree slope) OR signs of recent beaver activity are present *(cut shrubs or trees that have not yet weathered where wood is exposed)* _✓_At least ¼ ac of thin-stemmed persistent plants or woody branches are present in areas that are permanently or seasonally inundated *(structures for egg-laying by amphibians)* ____Invasive plants cover less than 25% of the wetland area in every stratum of plants (*see H 1.1 for list of strata*)	1
Total for H 1 Add the points in the boxes above	3

Rating of Site Potential If score is:___**15-18 = H** ___**7-14 = M** _✓_**0-6 = L** *Record the rating on the first page*

H 2.0. Does the landscape have the potential to support the habitat functions of the site?	
H 2.1. Accessible habitat (include *only habitat that directly abuts wetland unit*). *Calculate:* % undisturbed habitat___ **+** [(% moderate and low intensity land uses)/2]___ **=** _____% If total accessible habitat is: > $^{1}/_{3}$ (33.3%) of 1 km Polygon points = 3 20-33% of 1 km Polygon points = 2 10-19% of 1 km Polygon points = 1 < 10% of 1 km Polygon points = 0	1
H 2.2. Undisturbed habitat in 1 km Polygon around the wetland. *Calculate:* % undisturbed habitat___ **+** [(% moderate and low intensity land uses)/2]___ **=** _____% Undisturbed habitat > 50% of Polygon points = 3 Undisturbed habitat 10-50% and in 1-3 patches points = 2 Undisturbed habitat 10-50% and > 3 patches points = 1 Undisturbed habitat < 10% of 1 km Polygon points = 0	1
H 2.3. Land use intensity in 1 km Polygon: If > 50% of 1 km Polygon is high intensity land use points = (- 2) ≤ 50% of 1 km Polygon is high intensity points = 0	0
Total for H 2 Add the points in the boxes above	2

Rating of Landscape Potential If score is:___**4-6 = H** _✓_**1-3 = M** ___**< 1 = L** *Record the rating on the first page*

H 3.0. Is the habitat provided by the site valuable to society?	
H 3.1. Does the site provide habitat for species valued in laws, regulations, or policies? *Choose only the highest score that applies to the wetland being rated.* Site meets ANY of the following criteria: points = 2 — It has 3 or more priority habitats within 100 m (see next page) — It provides habitat for Threatened or Endangered species (any plant or animal on the state or federal lists) _✓_ It is mapped as a location for an individual WDFW priority species — It is a Wetland of High Conservation Value as determined by the Department of Natural Resources — It has been categorized as an important habitat site in a local or regional comprehensive plan, in a Shoreline Master Plan, or in a watershed plan Site has 1 or 2 priority habitats (listed on next page) within 100 m points = 1 Site does not meet any of the criteria above points = 0	2

Rating of Value If score is:_✓_**2 = H** ___**1 = M** ___**0 = L** *Record the rating on the first page*

Wetland name or number A

WDFW Priority Habitats

Priority habitats listed by WDFW (see complete descriptions of WDFW priority habitats, and the counties in which they can be found, in: Washington Department of Fish and Wildlife. 2008. Priority Habitat and Species List. Olympia, Washington. 177 pp. http://wdfw.wa.gov/publications/00165/wdfw00165.pdf or access the list from here: http://wdfw.wa.gov/conservation/phs/list/)

Count how many of the following priority habitats are within 330 ft (100 m) of the wetland unit: ***NOTE:*** *This question is independent of the land use between the wetland unit and the priority habitat.*

— **Aspen Stands:** Pure or mixed stands of aspen greater than 1 ac (0.4 ha).

— **Biodiversity Areas and Corridors**: Areas of habitat that are relatively important to various species of native fish and wildlife (*full descriptions in WDFW PHS report*).

— **Herbaceous Balds:** Variable size patches of grass and forbs on shallow soils over bedrock.

— **Old-growth/Mature forests:** Old-growth west of Cascade crest – Stands of at least 2 tree species, forming a multi-layered canopy with occasional small openings; with at least 8 trees/ac (20 trees/ha) > 32 in (81 cm) dbh or > 200 years of age. Mature forests – Stands with average diameters exceeding 21 in (53 cm) dbh; crown cover may be less than 100%; decay, decadence, numbers of snags, and quantity of large downed material is generally less than that found in old-growth; 80-200 years old west of the Cascade crest.

— **Oregon White Oak:** Woodland stands of pure oak or oak/conifer associations where canopy coverage of the oak component is important (*full descriptions in WDFW PHS report p. 158 – see web link above*).

✓ **Riparian**: The area adjacent to aquatic systems with flowing water that contains elements of both aquatic and terrestrial ecosystems which mutually influence each other.

— **Westside Prairies:** Herbaceous, non-forested plant communities that can either take the form of a dry prairie or a wet prairie (*full descriptions in WDFW PHS report p. 161 – see web link above*).

✓ **Instream:** The combination of physical, biological, and chemical processes and conditions that interact to provide functional life history requirements for instream fish and wildlife resources.

— **Nearshore**: Relatively undisturbed nearshore habitats. These include Coastal Nearshore, Open Coast Nearshore, and Puget Sound Nearshore. (*full descriptions of habitats and the definition of relatively undisturbed are in WDFW report – see web link on previous page).*

— **Caves:** A naturally occurring cavity, recess, void, or system of interconnected passages under the earth in soils, rock, ice, or other geological formations and is large enough to contain a human.

— **Cliffs:** Greater than 25 ft (7.6 m) high and occurring below 5000 ft elevation.

— **Talus:** Homogenous areas of rock rubble ranging in average size 0.5 - 6.5 ft (0.15 - 2.0 m), composed of basalt, andesite, and/or sedimentary rock, including riprap slides and mine tailings. May be associated with cliffs.

— **Snags and Logs:** Trees are considered snags if they are dead or dying and exhibit sufficient decay characteristics to enable cavity excavation/use by wildlife. Priority snags have a diameter at breast height of > 20 in (51 cm) in western Washington and are > 6.5 ft (2 m) in height. Priority logs are > 12 in (30 cm) in diameter at the largest end, and > 20 ft (6 m) long.

Note: All vegetated wetlands are by definition a priority habitat but are not included in this list because they are addressed elsewhere.

Wetland name or number C

RATING SUMMARY – Western Washington

Name of wetland (or ID #): Dimensional Comm Date of site visit: 8/

Rated by T. Cooper Trained by Ecology? ✓ Yes ___No Date of training Nov 2016

HGM Class used for rating Riverine Wetland has multiple HGM classes?___Y ✓ N

NOTE: **Form is not complete without the figures requested** *(figures can be combined)*.
Source of base aerial photo/map Google Earth / Skagit County iMap

OVERALL WETLAND CATEGORY ____ (based on functions___ or special characteristics___)

1. Category of wetland based on FUNCTIONS

_____**Category I** – Total score = 23 - 27

✓ **Category II** – Total score = 20 - 22

_____**Category III** – Total score = 16 - 19

_____**Category IV** – Total score = 9 - 15

FUNCTION	Improving Water Quality	Hydrologic	Habitat	
		Circle the appropriate ratings		
Site Potential	H **M** L	H M **L**	H **M** L	
Landscape Potential	**H** M L	**H** M L	**H** M L	
Value	H **M** L	H **M** L	**H** M L	**TOTAL**
Score Based on Ratings	7	6	8	21

Score for each function based on three ratings *(order of ratings is not important)*

9 = H,H,H
8 = H,H,M
7 = H,H,L
7 = H,M,M
6 = H,M,L
6 = M,M,M
5 = H,L,L
5 = M,M,L
4 = M,L,L
3 = L,L,L

2. Category based on SPECIAL CHARACTERISTICS of wetland

CHARACTERISTIC	CATEGORY
Estuarine	I II
Wetland of High Conservation Value	I
Bog	I
Mature Forest	I
Old Growth Forest	I
Coastal Lagoon	I II
Interdunal	I II III IV
None of the above	

Wetland name or number __C__

Maps and figures required to answer questions correctly for Western Washington

Depressional Wetlands

Map of:	To answer questions:	Figure #
Cowardin plant classes	D 1.3, H 1.1, H 1.4	
Hydroperiods	D 1.4, H 1.2	
Location of outlet (*can be added to map of hydroperiods)*	D 1.1, D 4.1	
Boundary of area within 150 ft of the wetland *(can be added to another figure)*	D 2.2, D 5.2	
Map of the contributing basin	D 4.3, D 5.3	
1 km Polygon: Area that extends 1 km from entire wetland edge - including polygons for accessible habitat and undisturbed habitat	H 2.1, H 2.2, H 2.3	
Screen capture of map of 303(d) listed waters in basin (from Ecology website)	D 3.1, D 3.2	
Screen capture of list of TMDLs for WRIA in which unit is found (from web)	D 3.3	

Riverine Wetlands

Map of:	To answer questions:	Figure #
Cowardin plant classes	H 1.1, H 1.4	
Hydroperiods	H 1.2	
Ponded depressions	R 1.1	
Boundary of area within 150 ft of the wetland *(can be added to another figure)*	R 2.4	
Plant cover of trees, shrubs, and herbaceous plants	R 1.2, R 4.2	
Width of unit vs. width of stream *(can be added to another figure)*	R 4.1	
Map of the contributing basin	R 2.2, R 2.3, R 5.2	
1 km Polygon: Area that extends 1 km from entire wetland edge - including polygons for accessible habitat and undisturbed habitat	H 2.1, H 2.2, H 2.3	
Screen capture of map of 303(d) listed waters in basin (from Ecology website)	R 3.1	
Screen capture of list of TMDLs for WRIA in which unit is found (from web)	R 3.2, R 3.3	

Lake Fringe Wetlands

Map of:	To answer questions:	Figure #
Cowardin plant classes	L 1.1, L 4.1, H 1.1, H 1.4	A
Plant cover of trees, shrubs, and herbaceous plants	L 1.2	B
Boundary of area within 150 ft of the wetland *(can be added to another figure)*	L 2.2	C
1 km Polygon: Area that extends 1 km from entire wetland edge - including polygons for accessible habitat and undisturbed habitat	H 2.1, H 2.2, H 2.3	D
Screen capture of map of 303(d) listed waters in basin (from Ecology website)	L 3.1, L 3.2	E
Screen capture of list of TMDLs for WRIA in which unit is found (from web)	L 3.3	F

Slope Wetlands

Map of:	To answer questions:	Figure #
Cowardin plant classes	H 1.1, H 1.4	
Hydroperiods	H 1.2	
Plant cover of **dense** trees, shrubs, and herbaceous plants	S 1.3	
Plant cover of **dense, rigid** trees, shrubs, and herbaceous plants (*can be added to figure above)*	S 4.1	
Boundary of 150 ft buffer (can be added to another figure)	S 2.1, S 5.1	
1 km Polygon: Area that extends 1 km from entire wetland edge - including polygons for accessible habitat and undisturbed habitat	H 2.1, H 2.2, H 2.3	
Screen capture of map of 303(d) listed waters in basin (from Ecology website)	S 3.1, S 3.2	
Screen capture of list of TMDLs for WRIA in which unit is found (from web)	S 3.3	

Wetland name or number __C__

HGM Classification of Wetlands in Western Washington

For questions 1-7, the criteria described must apply to the entire unit being rated.

If the hydrologic criteria listed in each question do not apply to the entire unit being rated, you probably have a unit with multiple HGM classes. In this case, identify which hydrologic criteria in questions 1-7 apply, and go to Question 8.

1. Are the water levels in the entire unit usually controlled by tides except during floods?

   NO – go to 2 **YES** – the wetland class is **Tidal Fringe** – go to 1.1

   1.1 Is the salinity of the water during periods of annual low flow below 0.5 ppt (parts per thousand)?

   NO – Saltwater Tidal Fringe (Estuarine) **YES – Freshwater Tidal Fringe**
   *If your wetland can be classified as a Freshwater Tidal Fringe use the forms for **Riverine** wetlands. If it is Saltwater Tidal Fringe it is an **Estuarine** wetland and is not scored. This method **cannot** be used to score functions for estuarine wetlands.*

2. The entire wetland unit is flat and precipitation is the only source (>90%) of water to it. Groundwater and surface water runoff are NOT sources of water to the unit.

   NO – go to 3 **YES** – The wetland class is **Flats**
   *If your wetland can be classified as a Flats wetland, use the form for **Depressional** wetlands.*

3. Does the entire wetland unit **meet all** of the following criteria?
   ___The vegetated part of the wetland is on the shores of a body of permanent open water (without any plants on the surface at any time of the year) at least 20 ac (8 ha) in size;
   ___At least 30% of the open water area is deeper than 6.6 ft (2 m).

   NO – go to 4 **YES –** The wetland class is **Lake Fringe** (Lacustrine Fringe)

4. Does the entire wetland unit **meet all** of the following criteria?
   ____The wetland is on a slope (*slope can be very gradual*),
   ____The water flows through the wetland in one direction (unidirectional) and usually comes from seeps. It may flow subsurface, as sheetflow, or in a swale without distinct banks,
   ____The water leaves the wetland **without being impounded**.

   NO – go to 5 **YES –** The wetland class is **Slope**

   NOTE: Surface water does not pond in these type of wetlands except occasionally in very small and shallow depressions or behind hummocks (depressions are usually <3 ft diameter and less than 1 ft deep).

5. Does the entire wetland unit **meet all** of the following criteria?
   ____The unit is in a valley, or stream channel, where it gets inundated by overbank flooding from that stream or river,
   ____The overbank flooding occurs at least once every 2 years.

Wetland name or number __C__

NO – go to 6 **YES** – The wetland class is **Riverine**

NOTE: The Riverine unit can contain depressions that are filled with water when the river is not flooding

6. Is the entire wetland unit in a topographic depression in which water ponds, or is saturated to the surface, at some time during the year? *This means that any outlet, if present, is higher than the interior of the wetland.*

   NO – go to 7 **YES** – The wetland class is **Depressional**

7. Is the entire wetland unit located in a very flat area with no obvious depression and no overbank flooding? The unit does not pond surface water more than a few inches. The unit seems to be maintained by high groundwater in the area. The wetland may be ditched, but has no obvious natural outlet.

   NO – go to 8 **YES** – The wetland class is **Depressional**

8. Your wetland unit seems to be difficult to classify and probably contains several different HGM classes. For example, seeps at the base of a slope may grade into a riverine floodplain, or a small stream within a Depressional wetland has a zone of flooding along its sides. GO BACK AND IDENTIFY WHICH OF THE HYDROLOGIC REGIMES DESCRIBED IN QUESTIONS 1-7 APPLY TO DIFFERENT AREAS IN THE UNIT (make a rough sketch to help you decide). Use the following table to identify the appropriate class to use for the rating system if you have several HGM classes present within the wetland unit being scored.

   NOTE: Use this table only if the class that is recommended in the second column represents 10% or more of the total area of the wetland unit being rated. If the area of the HGM class listed in column 2 is less than 10% of the unit; classify the wetland using the class that represents more than 90% of the total area.

HGM classes within the wetland unit being rated	HGM class to use in rating
Slope + Riverine	Riverine
Slope + Depressional	Depressional
Slope + Lake Fringe	Lake Fringe
Depressional + Riverine along stream within boundary of depression	Depressional
Depressional + Lake Fringe	Depressional
Riverine + Lake Fringe	Riverine
Salt Water Tidal Fringe and any other class of freshwater wetland	Treat as ESTUARINE

If you are still unable to determine which of the above criteria apply to your wetland, or if you have ***more than 2 HGM classes*** *within a wetland boundary, classify the wetland as Depressional for the rating.*

Wetland name or number __C__

DEPRESSIONAL AND FLATS WETLANDS

Water Quality Functions - Indicators that the site functions to improve water quality

D 1.0. Does the site have the potential to improve water quality?	
D 1.1. Characteristics of surface water outflows from the wetland: Wetland is a depression or flat depression (QUESTION 7 on key) with no surface water leaving it (no outlet). points = 3 Wetland has an intermittently flowing stream or ditch, OR highly constricted permanently flowing outlet. points = 2 Wetland has an unconstricted, or slightly constricted, surface outlet that is permanently flowing points = 1 Wetland is a flat depression (QUESTION 7 on key), whose outlet is a permanently flowing ditch. points = 1	1
D 1.2. The soil 2 in below the surface (or duff layer) is true clay or true organic *(use NRCS definitions)*. Yes = 4 No = 0	0
D 1.3. Characteristics and distribution of persistent plants (Emergent, Scrub-shrub, and/or Forested Cowardin classes): Wetland has persistent, ungrazed, plants > 95% of area points = 5 Wetland has persistent, ungrazed, plants > ½ of area points = 3 Wetland has persistent, ungrazed plants > $^{1}/_{10}$ of area points = 1 Wetland has persistent, ungrazed plants < $^{1}/_{10}$ of area points = 0	5
D 1.4. Characteristics of seasonal ponding or inundation: *This is the area that is ponded for at least 2 months. See description in manual.* Area seasonally ponded is > ½ total area of wetland points = 4 Area seasonally ponded is > ¼ total area of wetland points = 2 Area seasonally ponded is < ¼ total area of wetland points = 0	2
Total for D 1 Add the points in the boxes above	7

Rating of Site Potential If score is:___**12-16 = H** __✓__**6-11 = M** ___**0-5 = L** *Record the rating on the first page*

D 2.0. Does the landscape have the potential to support the water quality function of the site?	
D 2.1. Does the wetland unit receive stormwater discharges? Yes = 1 No = 0	1
D 2.2. Is > 10% of the area within 150 ft of the wetland in land uses that generate pollutants? Yes = 1 No = 0	1
D 2.3. Are there septic systems within 250 ft of the wetland? Yes = 1 No = 0	1
D 2.4. Are there other sources of pollutants coming into the wetland that are not listed in questions D 2.1-D 2.3? Source_____ Yes = 1 No = 0	1
Total for D 2 Add the points in the boxes above	4

Rating of Landscape Potential If score is: __✓__**3 or 4 = H** ___**1 or 2 = M** ___**0 = L** *Record the rating on the first page*

D 3.0. Is the water quality improvement provided by the site valuable to society?	
D 3.1. Does the wetland discharge directly (i.e., within 1 mi) to a stream, river, lake, or marine water that is on the 303(d) list? Yes = 1 No = 0	0
D 3.2. Is the wetland in a basin or sub-basin where an aquatic resource is on the 303(d) list? Yes = 1 No = 0	1
D 3.3. Has the site been identified in a watershed or local plan as important for maintaining water quality (*answer YES if there is a TMDL for the basin in which the unit is found*)? Yes = 2 No = 0	0
Total for D 3 Add the points in the boxes above	1

Rating of Value If score is:___**2-4 = H** __✓__**1 = M** ___**0 = L** *Record the rating on the first page*

Wetland name or number C

DEPRESSIONAL AND FLATS WETLANDS

Hydrologic Functions - Indicators that the site functions to reduce flooding and stream degradation

D 4.0. Does the site have the potential to reduce flooding and erosion?	
D 4.1. Characteristics of surface water outflows from the wetland: Wetland is a depression or flat depression with no surface water leaving it (no outlet) points = 4 Wetland has an intermittently flowing stream or ditch, OR highly constricted permanently flowing outlet points = 2 Wetland is a flat depression (QUESTION 7 on key), whose outlet is a permanently flowing ditch points = 1 Wetland has an unconstricted, or slightly constricted, surface outlet that is permanently flowing points = 0	0
D 4.2. Depth of storage during wet periods: *Estimate the height of ponding above the bottom of the outlet. For wetlands with no outlet, measure from the surface of permanent water or if dry, the deepest part.* Marks of ponding are 3 ft or more above the surface or bottom of outlet points = 7 Marks of ponding between 2 ft to < 3 ft from surface or bottom of outlet points = 5 Marks are at least 0.5 ft to < 2 ft from surface or bottom of outlet points = 3 The wetland is a "headwater" wetland points = 3 Wetland is flat but has small depressions on the surface that trap water points = 1 Marks of ponding less than 0.5 ft (6 in) points = 0	1
D 4.3. Contribution of the wetland to storage in the watershed: *Estimate the ratio of the area of upstream basin contributing surface water to the wetland to the area of the wetland unit itself.* The area of the basin is less than 10 times the area of the unit points = 5 The area of the basin is 10 to 100 times the area of the unit points = 3 The area of the basin is more than 100 times the area of the unit points = 0 Entire wetland is in the Flats class points = 5	3
Total for D 4 Add the points in the boxes above	4

Rating of Site Potential If score is: ___**12-16 = H** ___**6-11 = M** ✓ **0-5 = L** *Record the rating on the first page*

D 5.0. Does the landscape have the potential to support hydrologic functions of the site?	
D 5.1. Does the wetland receive stormwater discharges? Yes = 1 No = 0	1
D 5.2. Is >10% of the area within 150 ft of the wetland in land uses that generate excess runoff? Yes = 1 No = 0	1
D 5.3. Is more than 25% of the contributing basin of the wetland covered with intensive human land uses (residential at >1 residence/ac, urban, commercial, agriculture, etc.)? Yes = 1 No = 0	1
Total for D 5 Add the points in the boxes above	3

Rating of Landscape Potential If score is: ✓ **3 = H** ___**1 or 2 = M** ___**0 = L** *Record the rating on the first page*

D 6.0. Are the hydrologic functions provided by the site valuable to society?	
D 6.1. The unit is in a landscape that has flooding problems. *Choose the description that best matches conditions around the wetland unit being rated. Do not add points. Choose the highest score if more than one condition is met.* The wetland captures surface water that would otherwise flow down-gradient into areas where flooding has damaged human or natural resources (e.g., houses or salmon redds): • Flooding occurs in a sub-basin that is immediately down-gradient of unit. points = 2 • Surface flooding problems are in a sub-basin farther down-gradient. points = 1 Flooding from groundwater is an issue in the sub-basin. points = 1 The existing or potential outflow from the wetland is so constrained by human or natural conditions that the water stored by the wetland cannot reach areas that flood. *Explain why* _____ points = 0 There are no problems with flooding downstream of the wetland. points = 0	1
D 6.2. Has the site been identified as important for flood storage or flood conveyance in a regional flood control plan? Yes = 2 No = 0	0
Total for D 6 Add the points in the boxes above	1

Rating of Value If score is: ___**2-4 = H** ✓ **1 = M** ___**0 = L** *Record the rating on the first page*

Wetland name or number __C__

These questions apply to wetlands of all HGM classes. **HABITAT FUNCTIONS** - Indicators that site functions to provide important habitat	
H 1.0. Does the site have the potential to provide habitat?	
H 1.1. Structure of plant community: *Indicators are Cowardin classes and strata within the Forested class.* Check the Cowardin plant classes in the wetland. *Up to 10 patches may be combined for each class to meet the threshold of ¼ ac or more than 10% of the unit if it is smaller than 2.5 ac. Add the number of structures checked.* ____Aquatic bed — 4 structures or more: points = 4 __✓__Emergent — 3 structures: points = 2 __✓__Scrub-shrub (areas where shrubs have > 30% cover) — 2 structures: points = 1 ____Forested (areas where trees have > 30% cover) — 1 structure: points = 0 *If the unit has a Forested class, check if:* ____The Forested class has 3 out of 5 strata (canopy, sub-canopy, shrubs, herbaceous, moss/ground-cover) that each cover 20% within the Forested polygon	1
H 1.2. Hydroperiods Check the types of water regimes (hydroperiods) present within the wetland. The water regime has to cover more than 10% of the wetland or ¼ ac to count (*see text for descriptions of hydroperiods*). ____Permanently flooded or inundated — 4 or more types present: points = 3 __✓__Seasonally flooded or inundated — 3 types present: points = 2 ____Occasionally flooded or inundated — 2 types present: points = 1 ____Saturated only — 1 type present: points = 0 __✓__Permanently flowing stream or river in, or adjacent to, the wetland ____Seasonally flowing stream in, or adjacent to, the wetland ____**Lake Fringe wetland** — **2 points** ____**Freshwater tidal wetland** — **2 points**	1
H 1.3. Richness of plant species Count the number of plant species in the wetland that cover at least 10 ft^2. *Different patches of the same species can be combined to meet the size threshold and you do not have to name the species.* ***Do not include Eurasian milfoil, reed canarygrass, purple loosestrife, Canadian thistle*** If you counted: > 19 species — points = 2 5 - 19 species — points = 1 < 5 species — points = 0	2
H 1.4. Interspersion of habitats Decide from the diagrams below whether interspersion among Cowardin plants classes (described in H 1.1), or the classes and unvegetated areas (can include open water or mudflats) is high, moderate, low, or none. *If you have four or more plant classes or three classes and open water, the rating is always high.* 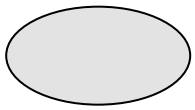 **None** = 0 points 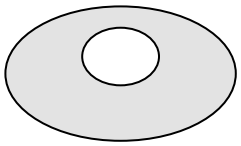 **Low** = 1 point 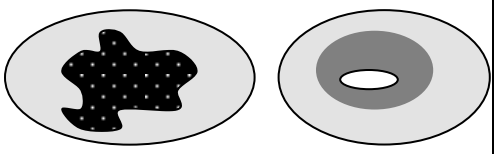 **Moderate** = 2 points All three diagrams in this row are **HIGH** = 3points 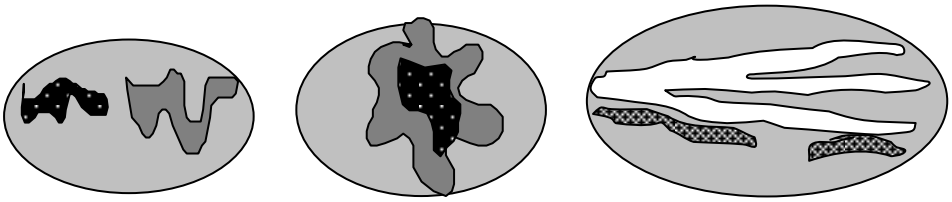	2

Wetland name or number _____

H 1.5. Special habitat features: Check the habitat features that are present in the wetland. *The number of checks is the number of points.* __✓__Large, downed, woody debris within the wetland (> 4 in diameter and 6 ft long). __✓__Standing snags (dbh > 4 in) within the wetland ____Undercut banks are present for at least 6.6 ft (2 m) **and/or** overhanging plants extends at least 3.3 ft (1 m) over a stream (or ditch) in, or contiguous with the wetland, for at least 33 ft (10 m) ____Stable steep banks of fine material that might be used by beaver or muskrat for denning (> 30 degree slope) OR signs of recent beaver activity are present *(cut shrubs or trees that have not yet weathered where wood is exposed)* __✓__At least ¼ ac of thin-stemmed persistent plants or woody branches are present in areas that are permanently or seasonally inundated *(structures for egg-laying by amphibians)* ____Invasive plants cover less than 25% of the wetland area in every stratum of plants (*see H 1.1 for list of strata*)	3
Total for H 1 Add the points in the boxes above	9

Rating of Site Potential If score is:___**15-18 = H** __✓__**7-14 = M** ___**0-6 = L** *Record the rating on the first page*

H 2.0. Does the landscape have the potential to support the habitat functions of the site?	
H 2.1. Accessible habitat (include *only habitat that directly abuts wetland unit*). *Calculate:* % undisturbed habitat___ **+** [(% moderate and low intensity land uses)/2]___ **=** _____% If total accessible habitat is: > $^1/_3$ (33.3%) of 1 km Polygon points = 3 20-33% of 1 km Polygon points = 2 10-19% of 1 km Polygon points = 1 < 10% of 1 km Polygon points = 0	2
H 2.2. Undisturbed habitat in 1 km Polygon around the wetland. *Calculate:* % undisturbed habitat___ **+** [(% moderate and low intensity land uses)/2]___ **=** _____% Undisturbed habitat > 50% of Polygon points = 3 Undisturbed habitat 10-50% and in 1-3 patches points = 2 Undisturbed habitat 10-50% and > 3 patches points = 1 Undisturbed habitat < 10% of 1 km Polygon points = 0	2
H 2.3. Land use intensity in 1 km Polygon: If > 50% of 1 km Polygon is high intensity land use points = (- 2) ≤ 50% of 1 km Polygon is high intensity points = 0	0
Total for H 2 Add the points in the boxes above	4

Rating of Landscape Potential If score is:__✓__**4-6 = H** ___**1-3 = M** ___**< 1 = L** *Record the rating on the first page*

H 3.0. Is the habitat provided by the site valuable to society?	
H 3.1. Does the site provide habitat for species valued in laws, regulations, or policies? *Choose only the highest score that applies to the wetland being rated.* Site meets ANY of the following criteria: points = 2 __✓__ It has 3 or more priority habitats within 100 m (see next page) __—__ It provides habitat for Threatened or Endangered species (any plant or animal on the state or federal lists) __✓__ It is mapped as a location for an individual WDFW priority species __—__ It is a Wetland of High Conservation Value as determined by the Department of Natural Resources __—__ It has been categorized as an important habitat site in a local or regional comprehensive plan, in a Shoreline Master Plan, or in a watershed plan Site has 1 or 2 priority habitats (listed on next page) within 100 m points = 1 Site does not meet any of the criteria above points = 0	2

Rating of Value If score is:__✓__**2 = H** ___**1 = M** ___**0 = L** *Record the rating on the first page*

Wetland name or number C

WDFW Priority Habitats

Priority habitats listed by WDFW (see complete descriptions of WDFW priority habitats, and the counties in which they can be found, in: Washington Department of Fish and Wildlife. 2008. Priority Habitat and Species List. Olympia, Washington. 177 pp. http://wdfw.wa.gov/publications/00165/wdfw00165.pdf or access the list from here: http://wdfw.wa.gov/conservation/phs/list/)

Count how many of the following priority habitats are within 330 ft (100 m) of the wetland unit: ***NOTE:*** *This question is independent of the land use between the wetland unit and the priority habitat.*

— **Aspen Stands:** Pure or mixed stands of aspen greater than 1 ac (0.4 ha).

— **Biodiversity Areas and Corridors**: Areas of habitat that are relatively important to various species of native fish and wildlife (*full descriptions in WDFW PHS report*).

— **Herbaceous Balds:** Variable size patches of grass and forbs on shallow soils over bedrock.

— **Old-growth/Mature forests:** Old-growth west of Cascade crest – Stands of at least 2 tree species, forming a multi-layered canopy with occasional small openings; with at least 8 trees/ac (20 trees/ha) > 32 in (81 cm) dbh or > 200 years of age. Mature forests – Stands with average diameters exceeding 21 in (53 cm) dbh; crown cover may be less than 100%; decay, decadence, numbers of snags, and quantity of large downed material is generally less than that found in old-growth; 80-200 years old west of the Cascade crest.

— **Oregon White Oak:** Woodland stands of pure oak or oak/conifer associations where canopy coverage of the oak component is important (*full descriptions in WDFW PHS report p. 158 – see web link above*).

✓ **Riparian**: The area adjacent to aquatic systems with flowing water that contains elements of both aquatic and terrestrial ecosystems which mutually influence each other.

— **Westside Prairies:** Herbaceous, non-forested plant communities that can either take the form of a dry prairie or a wet prairie (*full descriptions in WDFW PHS report p. 161 – see web link above*).

✓ **Instream:** The combination of physical, biological, and chemical processes and conditions that interact to provide functional life history requirements for instream fish and wildlife resources.

— **Nearshore**: Relatively undisturbed nearshore habitats. These include Coastal Nearshore, Open Coast Nearshore, and Puget Sound Nearshore. (*full descriptions of habitats and the definition of relatively undisturbed are in WDFW report – see web link on previous page).*

— **Caves:** A naturally occurring cavity, recess, void, or system of interconnected passages under the earth in soils, rock, ice, or other geological formations and is large enough to contain a human.

— **Cliffs:** Greater than 25 ft (7.6 m) high and occurring below 5000 ft elevation.

— **Talus:** Homogenous areas of rock rubble ranging in average size 0.5 - 6.5 ft (0.15 - 2.0 m), composed of basalt, andesite, and/or sedimentary rock, including riprap slides and mine tailings. May be associated with cliffs.

✓ **Snags and Logs:** Trees are considered snags if they are dead or dying and exhibit sufficient decay characteristics to enable cavity excavation/use by wildlife. Priority snags have a diameter at breast height of > 20 in (51 cm) in western Washington and are > 6.5 ft (2 m) in height. Priority logs are > 12 in (30 cm) in diameter at the largest end, and > 20 ft (6 m) long.

Note: All vegetated wetlands are by definition a priority habitat but are not included in this list because they are addressed elsewhere.

Wetland Areas
Flower Drainage = 26157 sf.
Flezer Wetland = 139694 sf.

A1– New Building area between the 0 ft 75 ft setback = 5,747 sf.

A2– New Building area between the 75 ft and 200 ft setback = 1,449 sf.

A3– New Impervious area between the 0 ft 75 ft setback = 20,538 sf.

A4– New Impervious area between the 75 ft 200 ft setback = 305 sf.

A5– Existing Impervious Paving/Building area between the 0 ft 75 ft setback = 9,062 sf.

A6– Existing Impervious Paving area between the 75 ft 200 ft setback = 11,357 sf.

A7– Existing Impervious Building area between the 0 ft 75 ft setback = 714 sf.

A8– Existing Impervious Building area between the 75 ft 200 ft setback = 7,448 sf.

Net Change (Increased impervious) 0 to 75 ft buffer = 26,285 sf.

Net Change (Increased impervious) 75 ft to 200 ft buffer = 1,754 sf.

Total New Impervious Area = 28,039 sf.

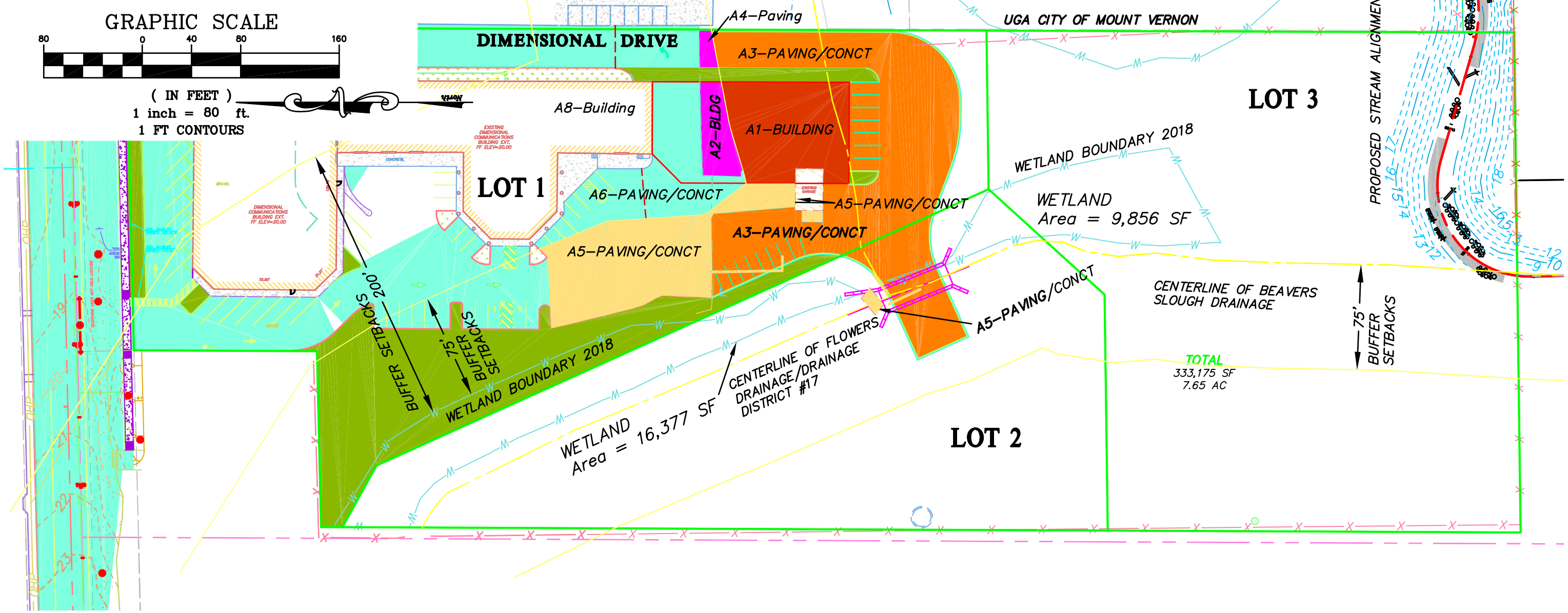

Mitigation Areas

C1– MITIGATION PLANTING AREAS = 22,077 sf.
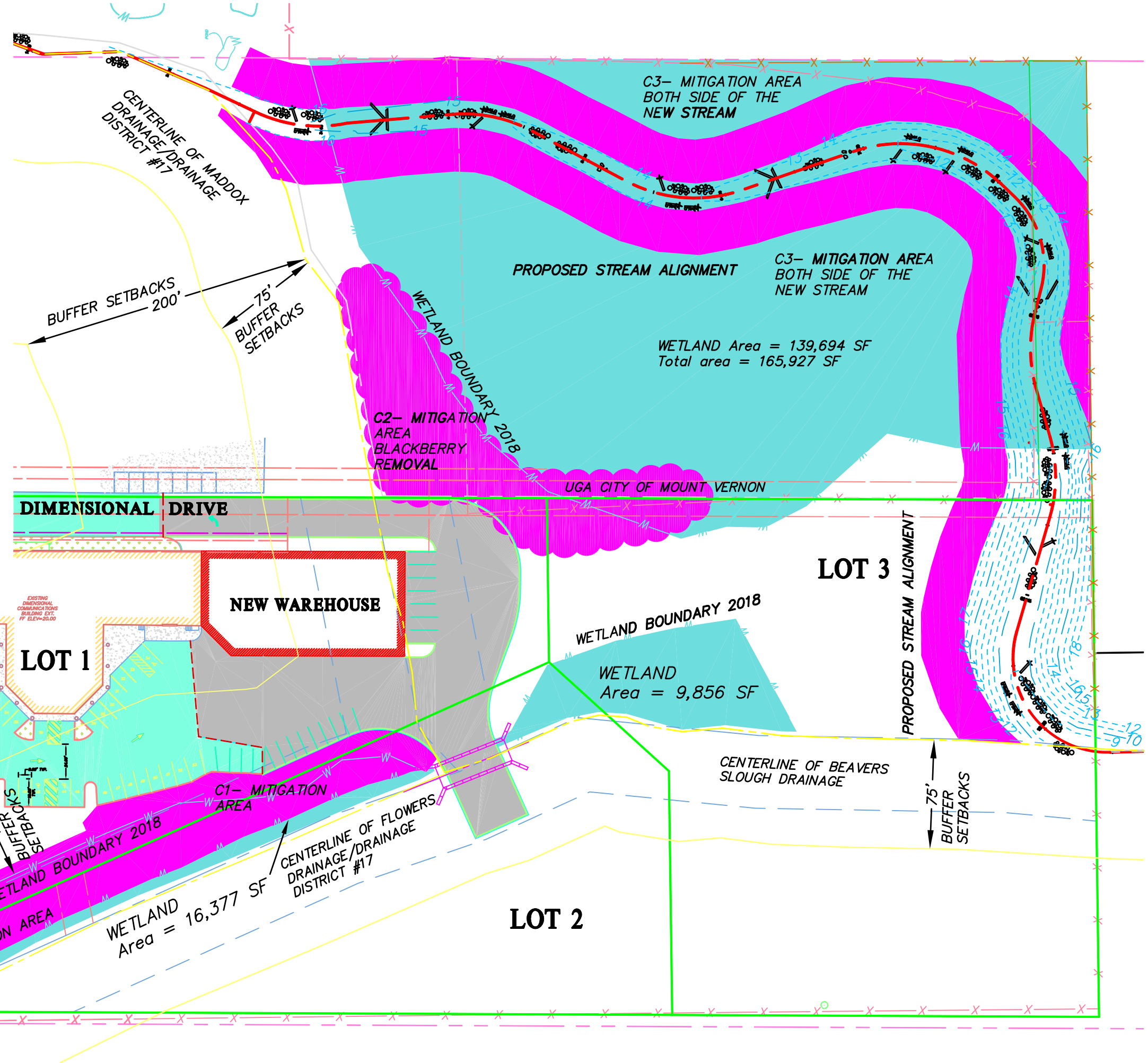
C2– INVASIVE VEGETATION REMOVAL = 18,600